



# IHAP - Kossuth County 2



## Legend

IHAP Areas open to hunting

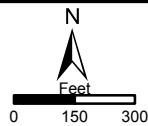
 IHAP Enrolled Land

 Drop Box Location

2015 Aerial Photography



Map Creation Date: 8/2016



**WALK-IN HUNTING ONLY FROM  
SEPT. 1 - MAY 31  
ALL OTHER ACTIVITIES PROHIBITED  
PLEASE RESPECT PRIVATE PROPERTY**

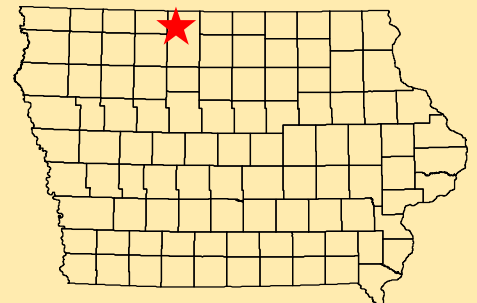
Acres: 185

Habitat: Grassland

Species: Pheasant, Dove

Restrictions: Non-Toxic Shot

Kossuth County, Iowa  
T-98N, R-30W, Section 2



**Directions: 6 miles W of Bancroft on A42,  
2 mile N on 60th Ave**

Every effort has been made to accurately depict the boundaries on this map. However, users should rely on boundary signs actually located in this area to ensure they do not trespass on private property.