


IHAP - Hamilton County



USDA NAIP, Iowa State University GIS Facility

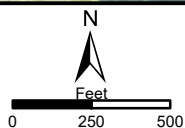
Legend

IHAP Areas open to hunting

 IHAP Enrolled Land
2019 Aerial Photography



Map Creation Date: 8/2020



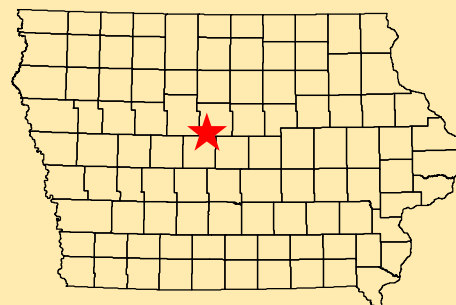
**WALK-IN HUNTING ONLY FROM
SEPT. 1 - MAY 31
ALL OTHER ACTIVITIES PROHIBITED
PLEASE RESPECT PRIVATE PROPERTY**

Acres: 195

Habitat: Mixed

Species: Deer, Pheasant

Hamilton County, Iowa
T-86N, R-26W, Section 36



Directions: 5 miles S of Stanhope on Hwy 17,
1.5 miles W on 390th

Every effort has been made to accurately depict the boundaries on this map. However, users should rely on boundary signs actually located in this area to ensure they do not trespass on private property.