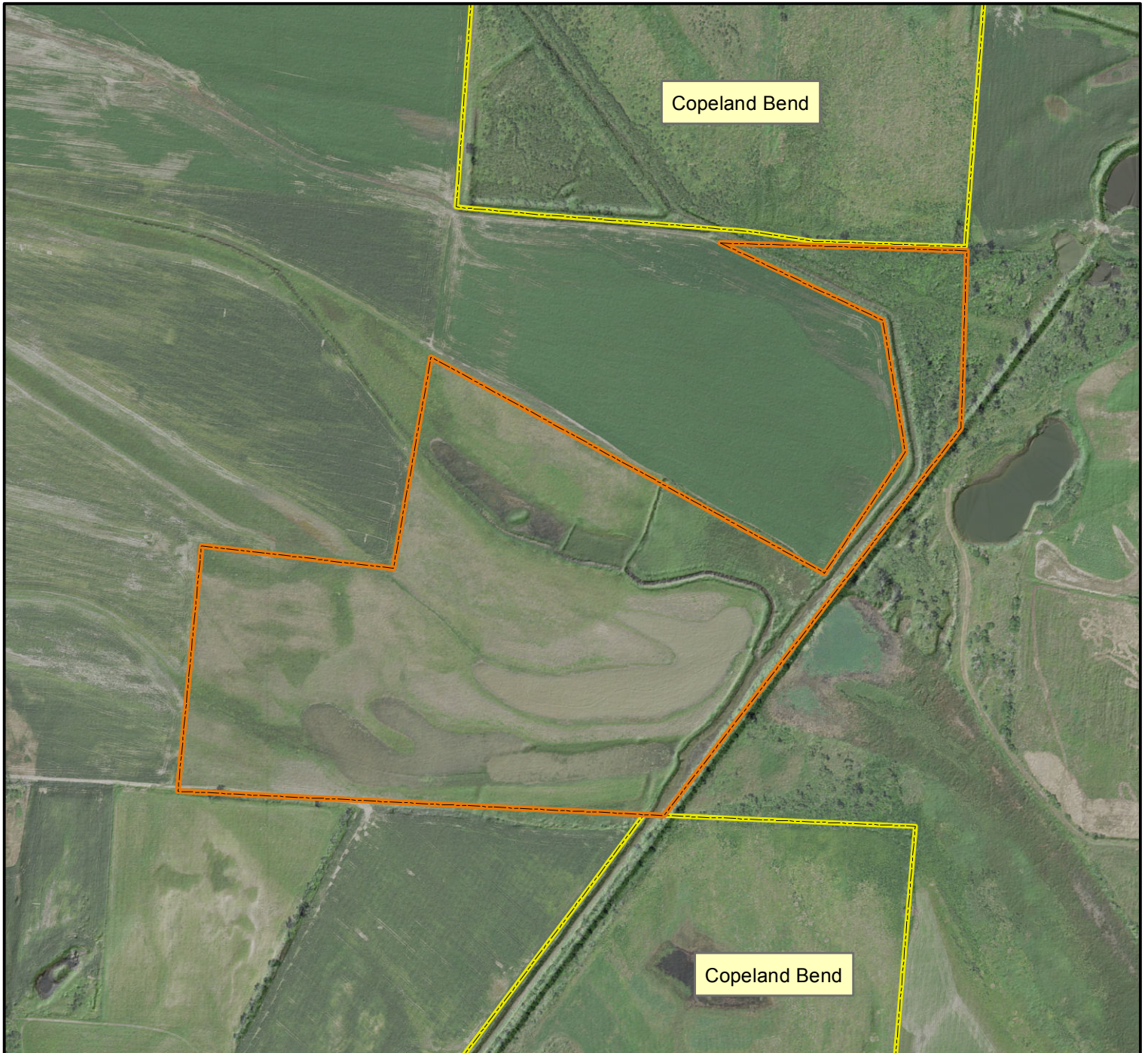





# IHAP - Fremont County 2

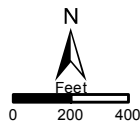


## Legend

- IHAP Areas open to hunting
  -  IHAP Enrolled Land
  -  WMA Boundary
  -  Drop Box Location
- 2017 Aerial Photography



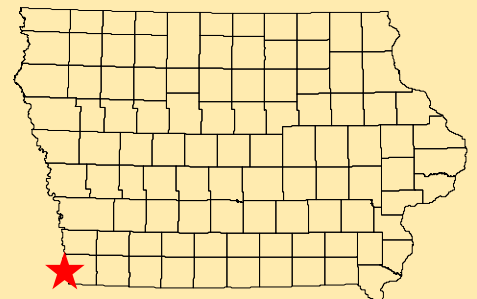
Map Creation Date: 8/2018



**WALK-IN HUNTING ONLY FROM  
SEPT. 1 - MAY 31  
ALL OTHER ACTIVITIES PROHIBITED  
PLEASE RESPECT PRIVATE PROPERTY**

Acres: 100  
Habitat: Grassland  
Species: Pheasant

Fremont County, Iowa  
T-68N, R-43/44W, Sections 19,24



Directions: 1.8 miles S of Percival on 195th Ave,  
1.4 miles W on 225th St,  
2 miles S on 185th Ave.