



# IHAP - Fayette County 3



## Legend

IHAP Areas open to walk-in hunting

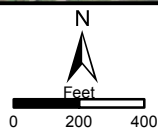
 IHAP Enrolled Land

 Drop Box Location

2015 Aerial Photography



Map Creation Date: 8/2016



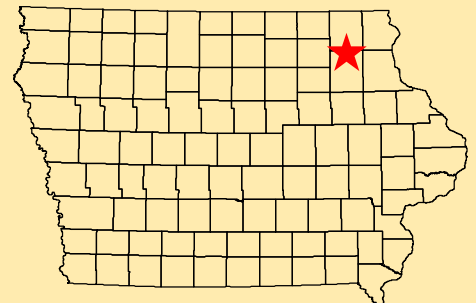
**WALK-IN HUNTING ONLY FROM  
SEPT. 1 - MAY 31  
ALL OTHER ACTIVITIES PROHIBITED  
PLEASE RESPECT PRIVATE PROPERTY**

Acres: 102

Habitat: Mixed

Species: Deer, Turkey, Pheasant,  
Rabbit

Fayette County, Iowa  
T-95N, R-08,09W, Sections 7,12



Directions: 0.5 mile N of Eldorado on Hwy 150

Every effort has been made to accurately depict the boundaries on this map. However, users should rely on boundary signs actually located in this area to ensure they do not trespass on private property.