



IHAP - Clay County 2



Legend

IHAP Areas open to hunting

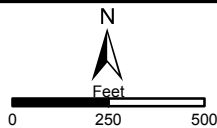
 IHAP Enrolled Land

 Drop Box Location

2015 Aerial Photography



Map Creation Date: 7/2016



**WALK-IN HUNTING ONLY FROM
SEPT. 1 - MAY 31
ALL OTHER ACTIVITIES PROHIBITED
PLEASE RESPECT PRIVATE PROPERTY**

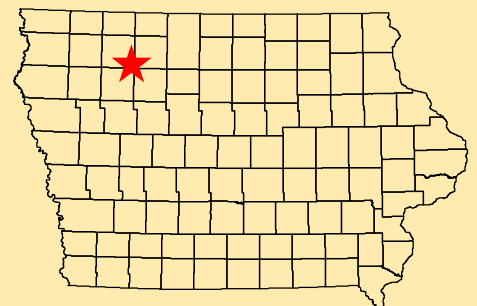
Acres: 160

Habitat: Mixed

Species: Deer, Pheasant, Waterfowl,
Rabbit, Dove

Restrictions: Non-Toxic Shot

Clay County, Iowa
T-94N, R-35W, Section 11



Directions: 4 miles E of Webb on B63,
2 miles N on 330th Ave

Every effort has been made to accurately depict the boundaries on this map. However, users should rely on boundary signs actually located in this area to ensure they do not trespass on private property.