





IHAP - Cherokee County 1




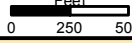
Legend

-  IHAP Areas open to hunting
-  IHAP Enrolled Land
-  Drop Box Location

2015 Aerial Photography



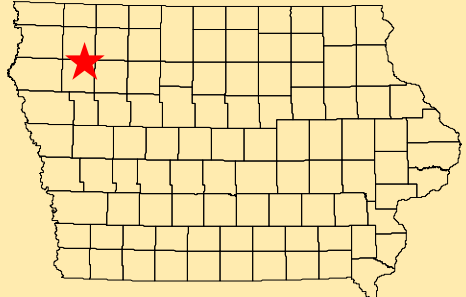
Map Creation Date: 7/2016

N

 Feet

 0 250 500

**WALK-IN HUNTING ONLY FROM
 SEPT. 1 - MAY 31
 ALL OTHER ACTIVITIES PROHIBITED
 PLEASE RESPECT PRIVATE PROPERTY**

Acres: 162
 Habitat: Mixed
 Species: Deer, Turkey, Pheasant

Cherokee County, Iowa
 T-93N, R-41W, Section 12



*Directions: 4 miles W of Larrabee on C16
 (450th St), 2 miles N on M Ave,
 1 mile W on 430th St, 1 mile
 S on Liberty Rd.*

Every effort has been made to accurately depict the boundaries on this map. However, users should rely on boundary signs actually located in this area to ensure they do not trespass on private property.