Water Quality Improvement Plan
for

Hickory Grove Lake

Story County, Iowa

Total Maximum Daily Load for:
Algae

Prepared by:
James A. Hallmark, P.E.

Iowa Department of Natural Resources
Watershed Improvement Section
2021

Table of Contents

List of Figures 4
List of Tables 5
General Report Summary 7
Required Elements of the TMDL 9
1. Introduction 11
2. Description and History of Hickory Grove Lake 12
    2.1. Hickory Grove Lake 15
    2.2. The Hickory Grove Lake Watershed 19
3. TMDL for Algae 24
    3.1. Problem Identification 24
    3.2. TMDL Target 36
    3.3. Pollution Source Assessment 38
    3.4. Pollutant Allocation 40
    3.5. TMDL Summary 42
4. Implementation Planning 43
    4.1. Existing Watershed Planning and Implementation 43
    4.2. Future Planning and Implementation 44
    4.3. Best Management Practices 46
5. Future Monitoring 52
    5.1. Routine Monitoring for Water Quality Assessment 52
    5.2. Expanded Monitoring for Detailed Analysis 53
6. Public Participation 57
    6.1. Public Meeting 57
    6.2. Written Comments 57
7. References 58
Appendix A. Glossary of Terms, Abbreviations, and Acronyms 60
    A.1. Terms 60
    A.2. Scientific Notation 68
Appendix B. General and Designated Uses of Iowa's Waters 69
    B.1. Introduction 69
    B.2. General Use Segments 69
    B.3. Designated Use Segments 69
Appendix C. Water Quality Data 72
    C.1. Individual Sample Results 72
    C.2. Annual Mean Data 73
Appendix D. Watershed Model Development 74
    D.1. Modeling Approach 74
    D.2. STEPL Model Description 74
    D.3. Meteorological Input 76
    D.4. Watershed Characteristics 76
    D.5. Animals 79
    D.6. References 80
Appendix E. Water Quality Model Development 81
    E.1. BATHTUB Model Description 81
    E.2. Model Parameterization 81
    E.3. References 84

Appendix F. Model Performance and Calibration 85
F.1. STEPL Performance and Calibration 85
F.2. BATHTUB Model Performance 86
F.3. References 87
Appendix G. Expressing Average Loads as Daily Maximums 88
Appendix H. 2018 305(b) Water Quality Assessment 90
H.1. Segment Summary 90
H.2. Assessment Summary 91
H.3. Assessment Explanation 91
H.4. Monitoring and Methods 92
Appendix I. DNR Project Files and Locations 93
Appendix J. Public Comments 94

List of Figures

Figure 2-1. Vicinity Map. 13
Figure 2-2. Annual Precipitation and Estimated Lake Evaporation. 16
Figure 2-3. Monthly Precipitation and Estimated ET for the Watershed. 16
Figure 2-4. 2013 Bathymetric Map of Hickory Grove Lake 18
Figure 2-5. Hickory Grove Lake Watershed Land Use Map. 20
Figure 2-6. Slope Classifications in the Hickory Grove Lake Watershed. 23
Figure 3-1. Ambient Monitoring Location for Water Quality Assessment. 26
Figure 3-2. TSI Values for Individual Samples in the Analysis Period. 27
Figure 3-3. Median Annual TSI Values. 28
Figure 3-4. Analysis Period TSI Values for Total Phosphorus and Secchi Depth. 30
Figure 3-5. Analysis Period TSI Values for Total Phosphorus and Chlorophyll-A. 30
Figure 3-6. Analysis Period TSI Values for Chlorophyll-A and Secchi Depth. 31
Figure 3-7. Analysis Period TSS vs Secchi Depth. 31
Figure 3-8. Grab Sample TSI Deviations for Analysis Period. 32
Figure 3-9. Annual Average TSI Deviations for Analysis Period. 33
Figure 3-10. Chl-a TSI Values vs Annual and Growing Season Precipitation. 34
Figure 3-11. Secchi Depth TSI Values vs Annual and Growing Season Precipitation. 34
Figure 3-12. Total Phosphorus TSI Values vs Annual and Growing Season Precipitation. 35
Figure 3-13. Relative TP Loads by Source. 39
Figure 4-1. Predicted per-Acre TP Export for each STEPL Subwatershed 49
Figure 5-1. Potential Monitoring Locations. 56
Figure D-1. STEPL Subbasin Map. 75
Figure E-1. Eutrophication control pathways in BATHTUB (Walker, 1999) 81

List of Tables

Table 1-1. Technical Elements of the TMDL. 9
Table 2-1. Hickory Grove Lake Watershed and Lake Characteristics. 12
Table 2-2. Weather Station Information for Hickory Grove Lake. 15
Table 2-3. Hickory Grove Lake Watershed Land Uses. 19
Table 2-4. Predominant Soils of the Hickory Grove Lake Watershed. 21
Table 2-5. Slope Classifications of the Hickory Grove Lake Watershed. 22
Table 3-1. Median TSI Values for Hickory Grove Lake (2012--2016). 27
Table 3-2. Overall Average and Median TSI Values (2010--2016). 28
Table 3-3. Implications of TSI Values on Lake Attributes. 29
Table 3-4. Total Phosphorus, Chl-a, Secchi depth, and Total Nitrogen Relationships and R^2 Values. 29
Table 3-5. TN:TP Ratio Summary in Hickory Grove Lake. 36
Table 3-6. Existing and Target Water Quality (Ambient Monitoring Location). 36
Table 3-7. Average Annual TP Loads from Each Source. 39
Table 3-8. Example Load Allocation Scheme to Meet Target TP Load. 41
Table 4-1. Implementation Schedule from Watershed Management Action Plan. [1] 45
Table 4-2. Potential Land Management BMPs (Prevention Strategies). 47
Table 4-3. Potential Structural BMPs (Mitigation Strategies). 48
Table 4-4. Potential in-lake BMPs for Water Quality Improvement. 50
Table 5-1. Ambient Lake Monitoring Program Water Quality Parameters. 53
Table 5-2. Recommended Monitoring Plan. 54
Table B-1. Designated Use Classes for Iowa Water Bodies. 70
Table C-1. ISU Water Quality Sampling Data (Ambient Location[(1)]) for Hickory Grove Lake. 72
Table C-2. Precipitation and Annual Mean TSI Values for Hickory Grove Lake. 73
Table D-1. STEPL Rainfall Inputs (2010-2016 Average Annual Data). 76
Table D-2. STEPL Land Use Acreage Inputs. 77
Table D-3. C and P Factors for each Land Use. 77
Table D-4. STEPL LS-Factors. 78
Table D-5. STEPL Curve Numbers. 78
Table D-6. Agricultural Animals and Manure Application. 79
Table E-1. Model selections for Hickory Grove Lake. 82
Table E-2. Global Variables Data for Simulation Period.[1] 83
Table E-3. Segment Morphometry for Hickory Grove Lake. 83
Table E-4. Ambient Water Quality (2010-2016 Annual Means) for Hickory Grove Lake. 84
Table E-5. Tributary Data for Hickory Grove Lake. 84
Table F-1. Sheet and Rill Erosion in the Des Moines Lobe Watersheds. 85
Table F-2. Comparison of TP Exports in Southern Iowa Drift Plain Watersheds. 86
Table F-3. Observed and Simulated Water Quality with Calibration Factors. 87
Table G-1. Multipliers Used to Convert a LTA to an MDL. 89
Table G-2. Summary of LTA to MDL Calculation for the TMDL. 89
Table I-1. Project Files and Locations. 93

List of Abbreviations

Units of measure:

ac	acre	M	meter
cfs	cubic feet per second	mg	milligram
cfu	colony-forming unit	Mg	megagram (= 1 mt)
cm	centimeter	mi	mile
cms	cubic meters per second	mL	milliliter
d	day	mo	month
g	gram	mt	metric ton (= 1 Mg)
ha	hectare	orgs	E. *coli* organisms
hm	hectometer	ppm	parts per million
hr	hour	ppb	parts per billion
in	inch	s	second
kg	kilogram	t	ton (English)
km	kilometer	yd	yard
L	liter	yr	year
lb	pound		

Other abbreviations:

AFO	animal feeding operation
BMP	best management practice
Chl-a	chlorophyll a
E. coli	Escherichia coli
GM	geometric mean (pertains to WQS for E. coli, = 126 orgs/100 mL)
LDC	load duration curve
N	nitrogen
ortho-P	ortho-phosphate
P	phosphorus
SSM	single-sample max (pertains to WQS for E. coli, = 235 orgs/100 mL)
TN	total nitrogen
TP	total phosphorus
WQS	water quality standard

General Report Summary

What is the purpose of this report?
This report serves multiple purposes. First, it is a resource for increased understanding of watershed and water quality conditions in and around Hickory Grove Lake. Second, it satisfies the Federal Clean Water Act requirement to develop a Total Maximum Daily Load (TMDL) for impaired waterbodies. Third, it provides a foundation for locally driven watershed and water quality improvement efforts. Finally, it may be useful for obtaining financial assistance to implement projects to remove Hickory Grove Lake from the federal 303(d) list of impaired waters.

What is wrong with Hickory Grove Lake?
Hickory Grove Lake is listed as impaired on the 2018 303(d) list for not supporting its primary contact recreation designated use. The impairment is due to elevated levels of algae, which is caused by overly abundant nutrients and sediment, including sediment-bound phosphorus in the lake.

What is causing the problem?
The amount of phosphorus transported to the lake from the surrounding watershed is sufficient to cause excessive growth of algae, which can reduce water clarity. Phosphorus is carried to the lake in two primary forms: (1) attached to eroded soil that is transported to the lake by rainfall runoff and stream flow, and (2) dissolved phosphorus in runoff and subsurface flow (e.g., shallow groundwater and tile flow). Phosphorus and sediment within the water column and on the lake bed may become resuspended under certain conditions, which can add to algae and turbidity issues. There are no permitted point sources of phosphorus in the Hickory Grove Lake watershed; therefore, all phosphorus loads to the lake are attributed to nonpoint sources.

Nonpoint sources are discharged in an indirect and diffuse manner, and often are difficult to locate and quantify. Nonpoint sources of phosphorus in the Hickory Grove Lake watershed include gully erosion, sheet and rill erosion from various land uses, runoff and subsurface flows from lands that receive fertilizer application, grazed pasture land, poorly functioning septic systems, manure deposited by wildlife, and particles carried by dust and wind (i.e., atmospheric deposition). A portion of the phosphorus carried to the lake eventually settles to the lake bottom and accumulates. Under certain conditions, this accumulated phosphorus can become available for algal uptake and growth through an internal recycling process.

What can be done to improve Hickory Grove Lake?
Reducing phosphorus loss from pasture, row crops, and implementing or improving existing structural BMPs such as streambank stabilization, livestock exclusion, grassed waterways and constructed sediment basins in beneficial locations will significantly reduce phosphorus loads to the lake. Dredging the east sediment basin and targeted areas of the lake will increase the trapping efficiency of the lake helping to reduce sediment and phosphorus loads to the lake. Consideration should be given to reductions in the population of grass and common carp, which graze on aquatic plants reducing the uptake of phosphorus.

In 2012, Story County developed a Watershed Management Action Plan (WMAP) to address an *E. coli* impairment. The WMAP took a proactive approach to protecting water quality because at the time of development, Hickory Grove Lake was not impaired for algae. Many of the BMPs in the WMAP addressed nutrient reduction. Sections 2 & 4 of this WQIP provide a brief discussion of the BMPs that have been proposed or have been implemented.

Who is responsible for a cleaner Hickory Grove Lake?
Everyone who lives, works, or recreates in the Hickory Grove Lake watershed has a role in water quality improvement. Nonpoint source pollution is unregulated and responsible for the vast majority of sediment and phosphorus entering the lake. Therefore, voluntary management of land, animals, and the lake itself will be required to achieve measurable improvements to water quality. Many of the practices that protect and improve water quality also benefit soil fertility and structure, the overall health of the ecosystem, and the value and productivity of the land. Practices that improve water quality and enhance the long-term viability and profitability of agricultural production should appeal to producers, landowners, and lake users alike. Improving water quality in Hickory Grove Lake, while also improving the quality of the surrounding land, will continue to require collaborative participation by various stakeholder groups, with landowners playing an especially important role. Additionally, those looking to develop sites within the Hickory Grove Lake watershed should recognize the impact of improved water quality on property values.

Does a TMDL guarantee water quality improvement?
The Iowa Department of Natural Resources (DNR) recognizes that technical guidance and support are critical to achieving the goals outlined in this Water Quality Improvement Plan (WQIP). The TMDL itself is only a document, and without implementation, will not improve water quality. Therefore, a basic implementation plan is included for use by local agencies, watershed managers, and citizens for decision-making support and planning purposes. This implementation plan should be used as a guide or foundation for detailed and comprehensive planning by local stakeholders.

Reducing pollutants from unregulated nonpoint sources requires voluntary implementation of best management practices. Many solutions have benefits to soil health and sustained productivity as well as water quality. However, quantifying the value of those ecosystem services is difficult, and those benefits are not commonly recognized. Consequently, widespread adoption of voluntary conservation practices is often difficult to achieve. A coordinated watershed improvement effort for Hickory Grove Lake could address some of these barriers by providing financial assistance, technical resources, and information/outreach to landowners to encourage and facilitate adoption of conservation practices.

What are the primary challenges for water quality implementation?
In most Iowa landscapes, implementation requires changes in land management and/or agricultural operations. Management decisions may include changes in the number of acres that are actively tilled and the diversity and rotation of crops produced. These changes present challenges to producers by requiring new equipment (e.g., no-till planters), narrowing planting, harvesting and fertilization windows, and necessitating more active and complex farm management.

Additionally, potential short-term losses in yields are more easily recognized and quantified than long-term benefits to soil health and sustained productivity. It is not easy to overcome existing incentives and the momentum of current practices. Promoting a longer-term view with an emphasis on long-term soil fertility, production, agroecosystem health, and reduced input costs will be essential for successful, voluntary implementation by willing conservation partners. However, water quality improvement and enhancement of Hickory Grove Lake as a recreational resource are certainly attainable goals, and are appropriate and feasible near-term goals for a coordinated watershed improvement effort.

Required Elements of the TMDL

This Water Quality Improvement Plan has been prepared in compliance with the current regulations for TMDL development that were promulgated in 1992 as 40 CFR Part 130.7 in compliance with the Clean Water Act. These regulations and consequent TMDL development are summarized below in Table 1-1.

Table 1-1. Technical Elements of the TMDL.

Name and geographic location of the impaired or threatened waterbody for which the TMDL is being established:	Hickory Grove Lake, Waterbody ID IA 03-SSK-950, located in S24, T83N, R22W, 2.5 miles southwest of Colo, Story County, Iowa.
Surface water classification and designated uses:	A1 – Primary Contact B(LW) – Aquatic life HH – Human health (fish consumption)
Impaired beneficial uses:	A1 – Primary Contact (IR 5a)
TMDL priority level:	Priority Tier 1
Identification of the pollutants and applicable water quality standards (WQS):	Aesthetically objectionable conditions due to algal leading to very poor water transparency
Quantification of the pollutant loads that may be present in the waterbody and still allow attainment and maintenance of WQS:	Excess algae associated with total phosphorus (TP). The allowable average annual TP load = 3,432.5 lbs/year; the maximum daily TP load = 29.3 lbs/day.
Quantification of the amount or degree by which the current pollutant loads in the waterbody, including the pollutants from upstream sources that are being accounted for as background loading, deviate from the pollutant loads needed to attain and maintain WQS:	The existing growing season load of 5,528.7 lbs/year must be reduced by 2,096.2 lbs/year to meet the allowable TP load. This is a reduction of approximately 38 percent.
Identification of pollution source categories:	There are no regulated point source discharges of phosphorus in the watershed. Nonpoint sources of phosphorus include fertilizer and manure from row crops, sheet and rill erosion from row crops and pasture, wildlife, septic systems, groundwater, atmospheric deposition, and others.
Wasteload allocations (WLAs) for pollutants from point sources:	There are no allowable point source discharges.

Load allocations (LAs) for pollutants from nonpoint sources:	The allowable annual average TP LA is 3,089.2 lbs/year, and the allowable maximum daily LA is 26.4 lbs/day.
A margin of safety (MOS):	An explicit 10 percent MOS is incorporated into this TMDL.
Consideration of seasonal variation:	The TMDL is based on annual TP loading. Although daily maximum loads are provided to address legal uncertainties, the average annual loads are critical to in-lake water quality and lake/watershed management decisions.
Reasonable assurance that load and wasteload allocations will be met:	Reasonable assurances for reductions in nonpoint source pollution are provided by (1) a list of BMPs (see Section 4 of this WQIP) that would provide phosphorus reductions, (2) a group of nonstructural practices that prevent transport of phosphorus, (3) proposed methodology for prioritizing and targeting BMPs on the landscape, and (4) best available data for estimating the efficiency/reduction associated with BMPs.
Allowance for reasonably foreseeable increases in pollutant loads:	Although watershed development may continue in the future, an increase in the pollutant load from land use change is not expected.
Implementation plan:	An implementation plan is outlined in Section 4 of this Water Quality Improvement Plan. Phosphorus loading and associated impairments must be addressed through a variety of voluntary management strategies and structural practices.

1. Introduction

The Federal Clean Water Act requires all states to develop lists of impaired waterbodies that do not meet water quality standards (WQS) and support designated uses. This list of impaired waterbodies is referred to as the state's 303(d) list. In addition to developing the 303(d) list, a Total Maximum Daily Load (TMDL) must be developed for each impaired waterbody included on the list. A TMDL is a calculation of the maximum amount of a pollutant that a waterbody can tolerate without exceeding WQS and impairing the waterbody's designated uses. The TMDL calculation is represented by the following general equation:

$$TMDL = LC = \Sigma\ WLA + \Sigma\ LA + MOS$$

Where:	TMDL	= total maximum daily load
	LC	= loading capacity
	Σ WLA	= sum of wasteload allocations (point sources)
	Σ LA	= sum of load allocations (nonpoint sources)
	MOS	= margin of safety (to account for uncertainty)

One purpose of this Water Quality Improvement Plan (WQIP) is to provide a TMDL for algae, which has decreased water quality in the lake. Another purpose is to provide local stakeholders and watershed managers with a tool to promote awareness and understanding of water quality issues, develop a comprehensive watershed management plan, obtain funding assistance, and implement water quality improvement projects. Over-abundance of phosphorus is largely responsible for excessive algal growth, which impairs the primary contact designated use of Hickory Grove Lake. The impairments are addressed by development of a TMDL that limits total phosphorus (TP) loads to the lake. Phosphorus reductions should be accompanied by reduced algal growth and increased water clarity.

The plan also includes descriptions of potential solutions to the impairments. This group of solutions is presented as a toolbox of best management practices (BMPs) for improving water quality in Hickory Grove Lake, with the ultimate goal of meeting water quality standards and supporting designated uses. These BMPs are outlined in the implementation plan in Section 4.

The Iowa Department of Natural Resources (DNR) recommends a phased approach to watershed management. A phased approach is helpful when the origin, interaction, and quantification of pollutants contributing to water quality problems are complex and difficult to fully understand and predict. Iterative implementation of improvement practices and additional water quality assessment (i.e., monitoring) will help ensure gradual progress towards water quality standards, maximize cost efficiency, and prevent unnecessary or ineffective implementation of costly BMPs. Implementation guidance is provided in Section 4 of this report, and water quality monitoring guidance is provided in Section 5.

This plan will be of limited value unless additional watershed improvement activities and BMPs are implemented. This will require the active engagement of local stakeholders and landowners. Experience has shown that locally led watershed plans have the highest potential for success. The Watershed Improvement Section of the Iowa DNR has designed this plan for stakeholder use and may be able to provide technical support for the improvement of water quality in Hickory Grove Lake.

2. Description and History of Hickory Grove Lake

Hickory Grove Lake is located in Nevada Township, Story County approximately 2.5 miles southwest of the City of Colo. Construction of Hickory Grove Lake was completed by 1966 and the lake began filling in 1967, opened for recreational activities on Labor Day 1968, and was full by 1969 (Soupir, M., n.d.). The lake is located within the 445-acre Hickory Grove Park owned and managed by the Story County Conservation Board. The lake and park area provides fishing, hiking, swimming and other outdoor recreation activities for the public. Figure 2-1 is a 2017 aerial photograph with the boundaries of the watershed shown.

Table 2-1 lists some of the general characteristics of Hickory Grove Lake and its watershed. Estimation of physical characteristics such as surface area, depth, and volume are based on a bathymetric survey conducted by the Iowa DNR in May of 2017.

Table 2-1. Hickory Grove Lake Watershed and Lake Characteristics.

Waterbody ID	IA 03—SSK-950
12-Digit Hydrologic Unit Code (HUC)	070801050604
12-Digit HUC Name	East Indian Creek
Location	Story County, S24, T83N, R22W; 2.5 miles southwest of Colo
Latitude	41.9904° N (ambient lake monitoring location)
Longitude	-93.3637° W (ambient lake monitoring location)
Designated Uses	A1 – Primary Recreation B(LW) – Aquatic Life HH – Human health (fish consumption, drinking water)
Tributaries	Unnamed Tributary
Receiving Waterbody	Unnamed Tributary, East Indian Creek
Lake Surface Area (1)	101 acres
Length of Shoreline	5.2 miles
Shoreline Development Index	3.7
Maximum Depth (1)	36.9 feet
Mean Depth (1)	12.7 feet
Lake Volume (1)	1,216 acre-feet
Watershed Area	4,037 acres (includes lake)
Watershed:Lake Ratio (2)	39:1
Hydraulic Lake Residence Time (3)	103 days

(1) Per May 2017 bathymetric survey.
(2) (Watershed Area - Lake Area) / Lake Area
(3) BATHTUB model prediction for average annual conditions (2010-2016)

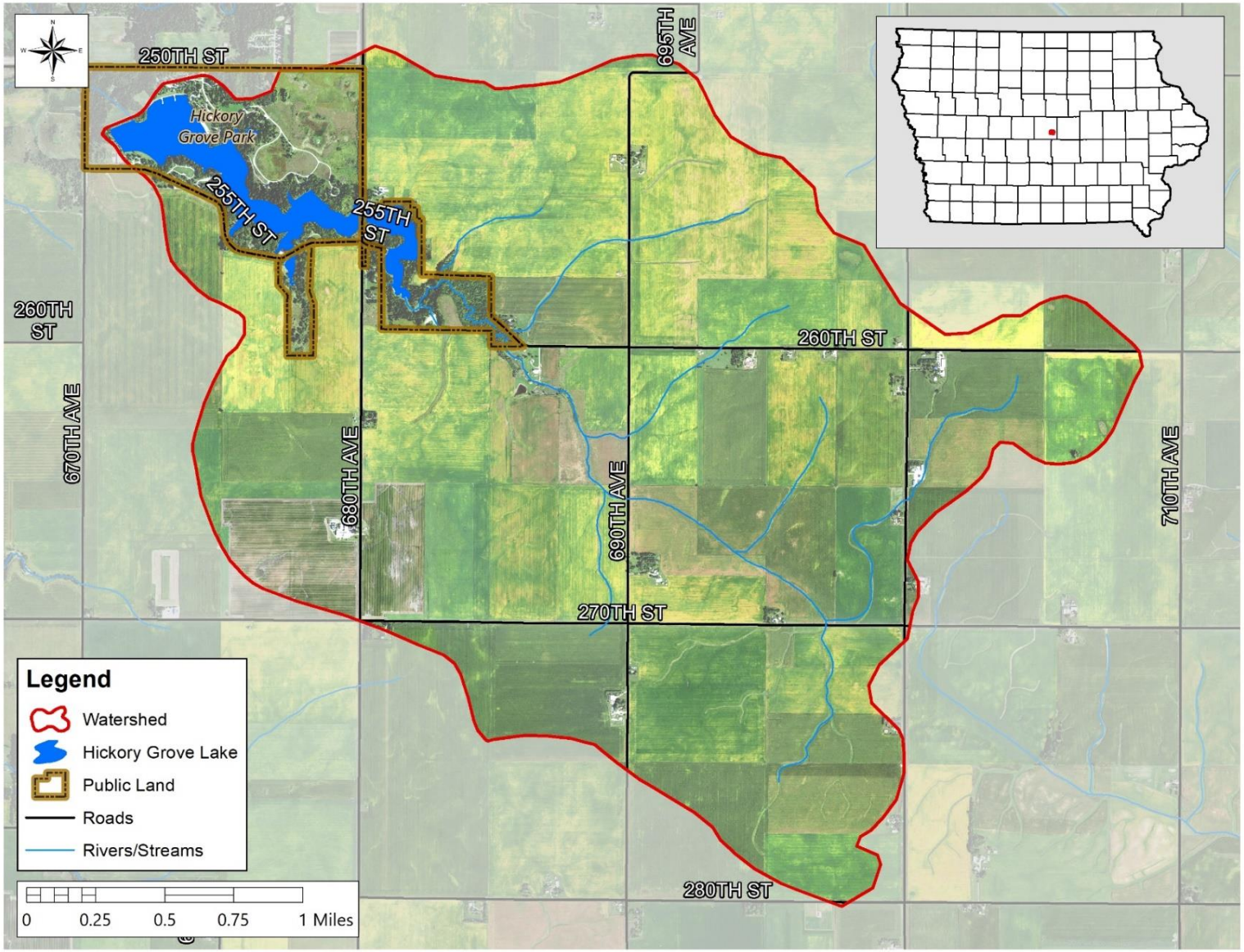

Figure 2-1. Vicinity Map.

Water Quality Data
This report uses water quality data from 2010-2016 collected through the statewide survey of Iowa Lakes by Iowa State University (ISU).

Existing Water Quality Improvement Plan
In 2008, a watershed technical advisory team was formed to discuss water quality improvement efforts at Hickory Grove Lake (Iowa DNR, 2016). Subsequent activity lead to the development of a Water Quality Improvement Plan (WQIP) and a Watershed Management Action Plan (WMAP).

In 2011, a WQIP was completed by Iowa State University (Hickory Grove Lake Watershed, Water Quality Improvement Plan Final Report, 2010-2011) to address the water quality of Hickory Grove Lake. This plan addressed bacteria as well as nutrient loadings to the lake. The WQIP also included hydrologic and lake eutrophication modeling. The Soil and Water Assessment Tool (SWAT) simulated hydrology while the BATHTUB model focused on eutrophication of the lake.

Attempts to locate these historic models proved unsuccessful. As a result, Iowa DNR developed a STEPL model to simulate hydrology. The two models produced significantly different results with regards to phosphorus loading to the lake. Despite the differences in phosphorus loading to the lake, the models produced similar results in mass reduction of phosphorus required to achieve a TSI of less than 63 in the lake. The previous WQIP called for a reduction of approximately 1,600 lbs of phosphorus and the current WQIP call for a reduction of 2,097 lbs. Section 3 details the modeling results in full.

Watershed Management Action Plan
In 2012-2013, a Watershed Management Action Plan (WMAP) for the Hickory Grove Lake watershed was prepared by Dr. Michelle Soupir of Iowa State University. The WMAP outlined strategies for improving the water quality of Hickory Grove Lake by reducing bacteria (*E. coli*) load to the lake and addressing potential sources of sedimentation and phosphorus (Soupir, M., n.d.).

In 2016, several Best Management Practices (BMPs) outlined in the WMAP were constructed to address water quality issues as follows (Yoakum, A., n.d.):

- Livestock exclusion of approximately 1,600 feet of stream
- Grade and streambank stabilization
- Grassed buffer along the stream
- Grade stabilization structure to trap sediment.

In August 2018, construction began on additional watershed improvements including lake restoration projects. This work includes:

- Partial lake drawdown
- Removal of excess sediment by dredging the sediment basin and selected areas of the lake
- Shoreline stabilization
- Rock check dams
- Fish habitat improvements
- Updating the lakes' outlet infrastructure
- Carp eradication.

It is expected that these projects will take 2-4 years to complete (Source: https://www.storycountyiowa.gov/1465/Lake-Restoration-Plan-Goals). Much of the on-going and

completed work will help improve the water quality at Hickory Grove Lake in addressing the algae impairment. A complete version of the WMAP is available on the Story County website at: http://www.storycountyiowa.gov/DocumentCenter/View/3246/Hickory-Grove-Lake_WMAP?bidId=.

2.1. Hickory Grove Lake

Hydrology

Daily precipitation data were obtained from the Iowa – Central Climate Division weather station from the Iowa Environmental Mesonet downloadable from the IEM (IEM 2020b). Daily potential evapotranspiration (PET) data prior to January 1, 2014 were obtained from the Iowa Ag Climate Network and data obtained after January 1, 2014 were obtained from the ISU Soil Moisture Network, downloadable from the IEM (IEM, 2020b). The Iowa State Climatologist provides quality control of these data. Daily observations between January 1, 2010 and December 31, 2016 were used in climate assessment and model development. Table 2-2 reports weather station information.

Table 2-2. Weather Station Information for Hickory Grove Lake.

Data	Temperature/Precipitation	Potential ET
Network	IACLIMATE	ISU AgClimate/ISU Soil Moisture Network
Station Name (ID)	Iowa – Central Climate Division (IAC005)	Ames (A130209)/Ames – Horticulture ISU –RDF (AEEI4)
Latitude	42.0411°	42.0212°/42.7745°
Longitude	-93.3353°	-93.4225°/-93.5848°

Source: https://mesonet.agron.iastate.edu/climodat

Average annual precipitation near Hickory Grove Lake for the analysis period was 36.8 inches. The annual average precipitation during this time period was higher than the 30-year annual average of 34.8 inches. During the analysis period, three of the ten wettest years and two of the driest years on record since 1987 were recorded. Figure 2-2 illustrates the annual precipitation totals, along with lake evaporation (estimated as 70 percent of annual PET). This chart shows an inverse relationship between precipitation and lake evapotranspiration (ET), mainly due to climatological factors such as cloud cover and temperature. Wet years in 2010, 2014, and 2015 show a surplus of precipitation, while the dry years of 2011, 2012, and 2013 show a precipitation deficit in comparison to lake ET.

Precipitation varies greatly by season in central Iowa, with approximately 75 percent of annual rainfall taking place in half of the year (April through September). Monthly average precipitation is illustrated in Figure 2-3, along with estimated evapotranspiration (ET) in the watershed based on vegetation cover. Although precipitation is highest during the growing season, so is ET, and a monthly moisture deficit occasionally occurs. Note that watershed ET is typically higher than lake evaporation in the summer months, a result of high temperatures and vegetation transpiring large volumes of moisture from the soil during the peak of the growing season. It is often during this period that harmful algal blooms develop in waterbodies, as water heats up and lake flushing is minimal. The watershed to lake ratio (39:1) indicates that rainfall events producing runoff and subsurface tile flow will impact lake water levels much more dramatically than a lake with a relatively smaller watershed.

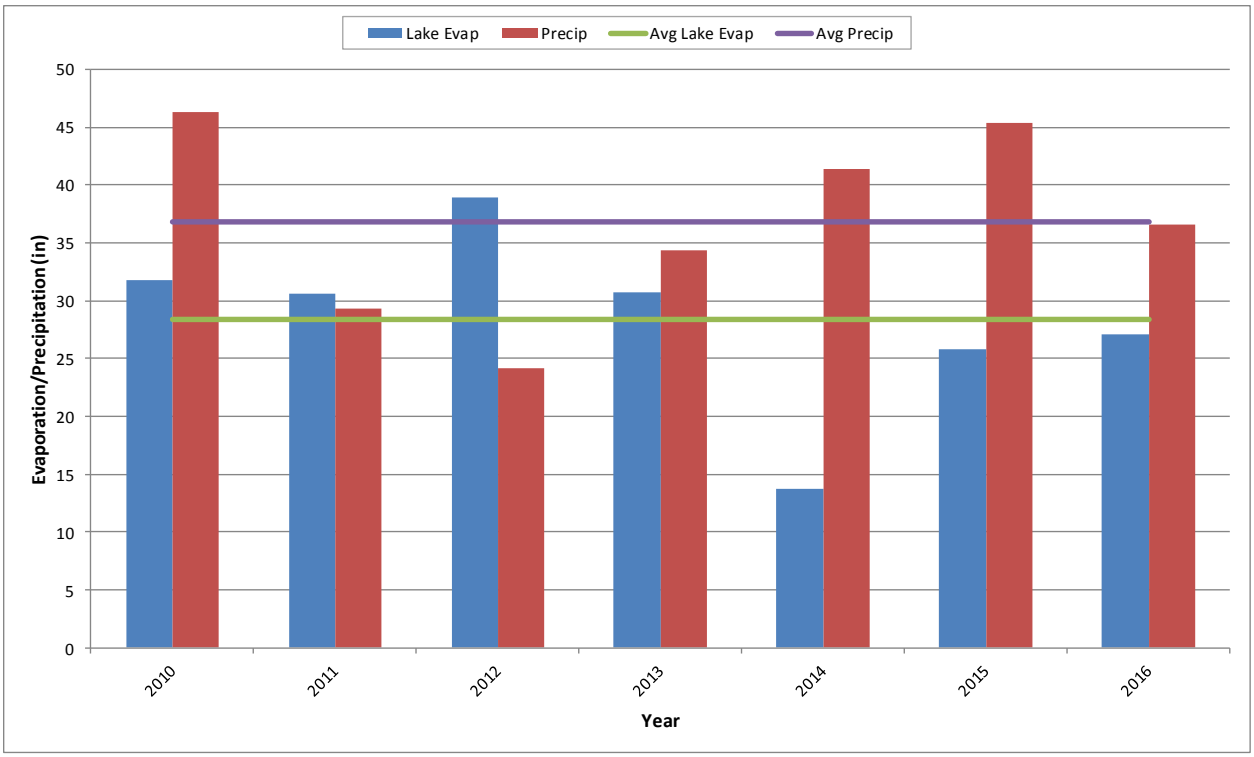

Figure 2-2. Annual Precipitation and Estimated Lake Evaporation.

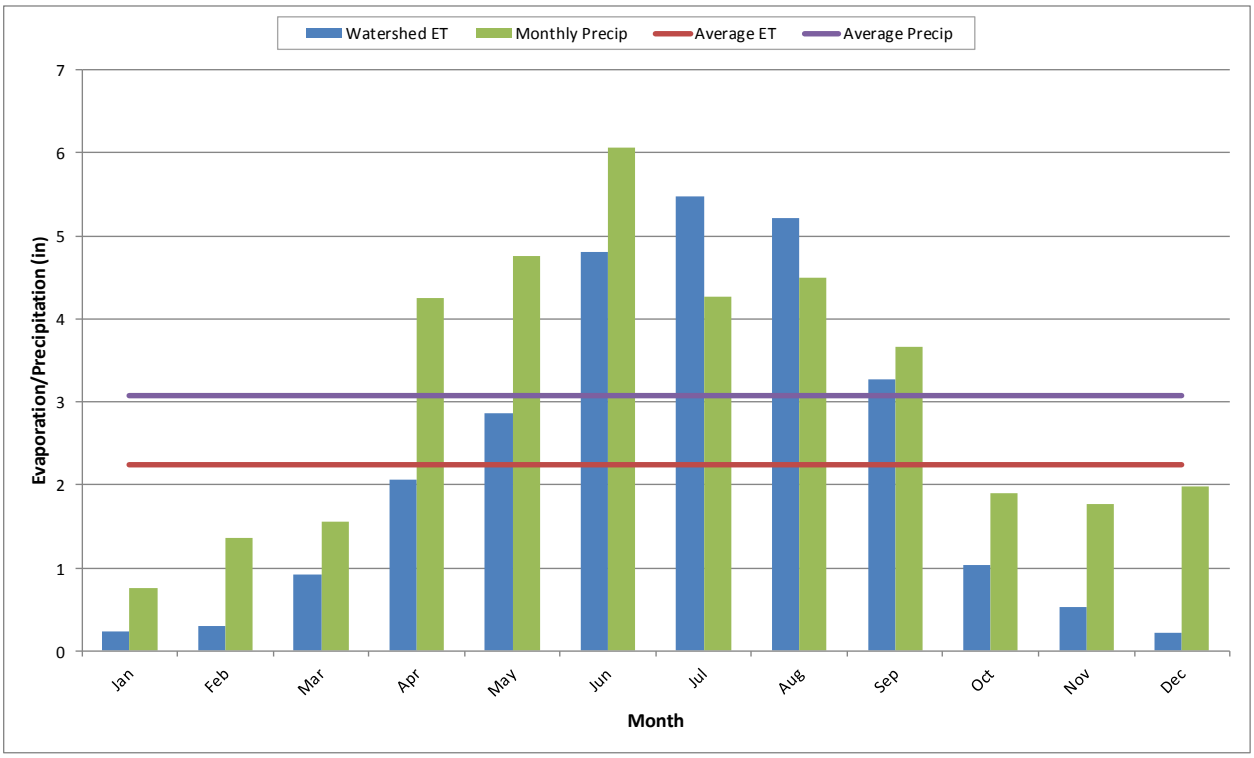

Figure 2-3. Monthly Precipitation and Estimated ET for the Watershed.

Rainfall runoff, direct precipitation, evapotranspiration, tile drainage, shallow groundwater flow, and deep aquifer recharge are all part of the lake's hydrologic system. Estimated residence time is based on annual precipitation and evaporation data, Spreadsheet Tool for Estimating Pollutant Load (STEPL) estimates of average annual inflow, and a water balance calculated within the BATHTUB model. The BATHTUB water balance calculation includes inflows (from STEPL), direct precipitation, evaporation calculated from measured PET at Ames, Iowa and lake morphometry.

During years of below average precipitation, residence time increases. In wet years, the opposite is true as residence time decreases. In lakes with smaller watershed to lake ratios, the residence time may be longer than lakes with larger watershed to lake ratios.

Morphometry

According to the most current bathymetric data (May 2017), the surface area of Hickory Grove Lake is 101.1 acres. Estimated water volume of the main lake is 1,216.3 acre-feet (ac-ft), with a mean depth of 12.7 ft and a maximum depth of 36.9 ft located in the western half of the lake. The reservoir, like most man-made stream impoundments, has an irregular shape, with several small dissected arms that lead to upland overland flow paths. Evidence of sedimentation in the lake suggests that the watershed of Hickory Grove Lake has a large impact on water quality. The significance of sediment (and associated phosphorus) loading from the watershed is further evidenced by the shoreline development index of 3.7, which is high. Values greater than 1.0 suggest the shoreline is highly dissected and indicative of a high degree of watershed influence (Dodds, 2000). High indexes are frequently observed in man-made reservoirs and it is not surprising that watershed processes are critically important for the chemical, physical, and biological processes that take place in Hickory Grove Lake. Lake morphometry and bathymetry data are shown in Figure 2-4.

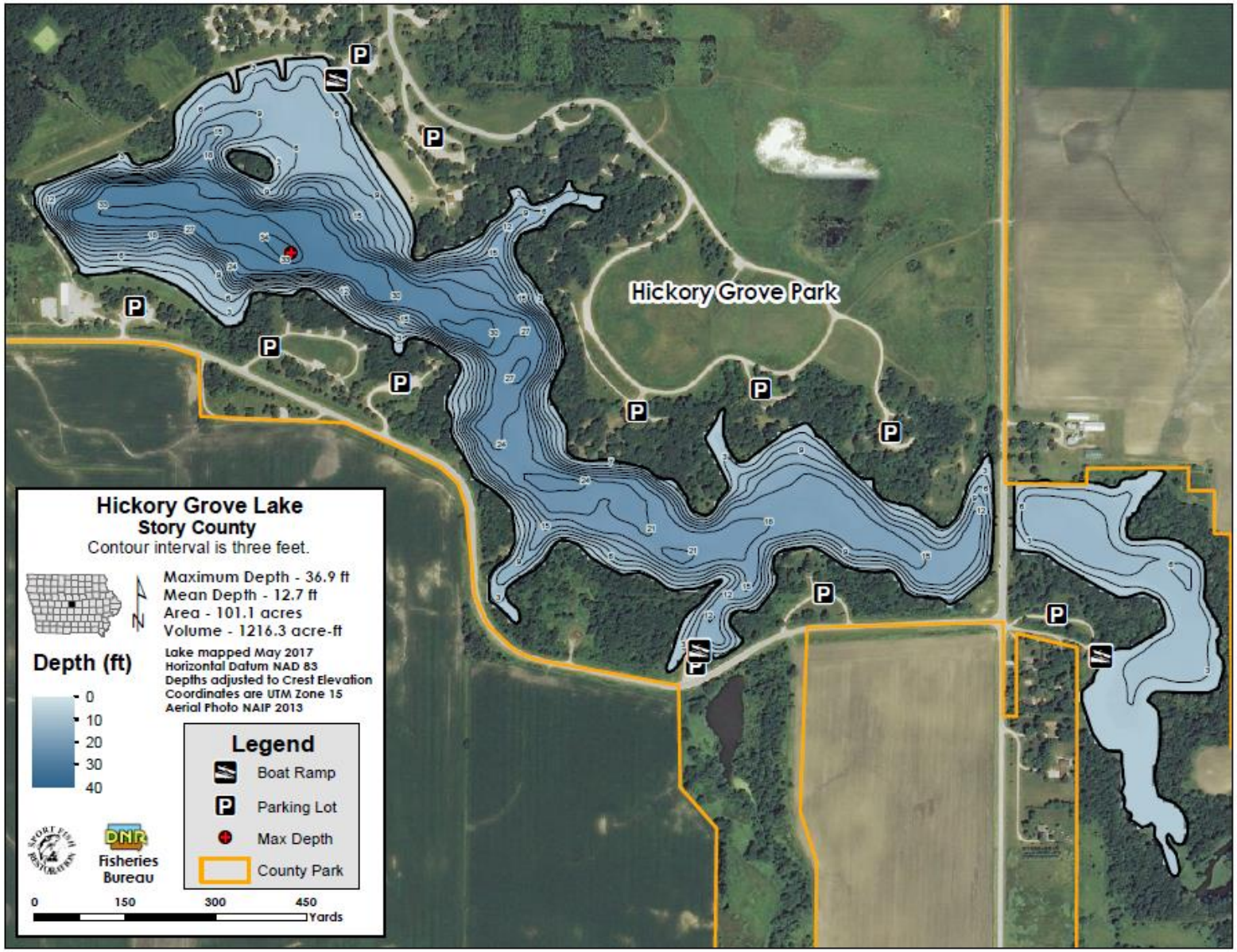

Figure 2-4. 2013 Bathymetric Map of Hickory Grove Lake

2.2. The Hickory Grove Lake Watershed

The watershed boundary of Hickory Grove Lake encompasses 4,037.0 acres (including the lake) and is illustrated in Figure 2-1. The watershed-to-lake ratio of 39:1 is above the ideal condition of 20:1. A higher watershed to lake ratio indicates that watershed influences will have a larger impact on water quality in Hickory Grove Lake and more work in the watershed will need to be done to see water quality improvement. However, there remains a high potential for successful lake restoration. Significant mitigation of watershed influence will be required, and in-lake techniques may have short effective life spans in the absence of watershed improvements and renovations. A prudent watershed management strategy should focus on problem areas that can be most easily addressed and implementing alternatives that provide multiple benefits in addition to water quality, such as increased soil health, erosion reduction, and habitat enhancement. Watershed management and implementation strategies are discussed in more detail in Section 4 – Implementation Planning.

Land Use

Land use information for the area was developed using the Cropland Data Layer (CDL) for 2018, which was obtained from the United States Department of Agriculture – National Agricultural Statistics Service (SUDA-NASS, 2016). Review of current aerial photographs and windshield surveys confirms that land use has changed very little, if any, since 2018. The dominate land use is row crops, which makes up approximately 85 percent of the watershed. Row crops consist of corn and soybeans. The next largest land use is forested land making up approximately three (3) percent of the watershed. (Table 2-3 and Figure 2-5). Examination of the crop ground also shows that the majority of soil is tile drained, which increases productivity of corn and soybeans, reduces erosion, and effects nutrient fate and transport.

Table 2-3. Hickory Grove Lake Watershed Land Uses.

Land Use	Description	Area (acres)	Percent (%)
Farmstead	Residences, Farm Buildings	84.8	2.1
Forest	Bottomland, Coniferous, Deciduous	124.9	3.1
Grassland	Ungrazed Grassland	127.3	3.2
Parkland	Campgrounds, Picnic Areas	48.6	1.2
Pasture	Grazed Grassland	15.0	0.4
Roads	Highways and Impervious Areas	110.9	2.7
Row Crop	Corn and Soybeans	3,413.2	84.5
Water/Wetland[1]	Water and Wetland	112.3	2.8
Total		**4,037.0**	**100.0**

(1) Includes Hickory Grove Lake Surface Area.

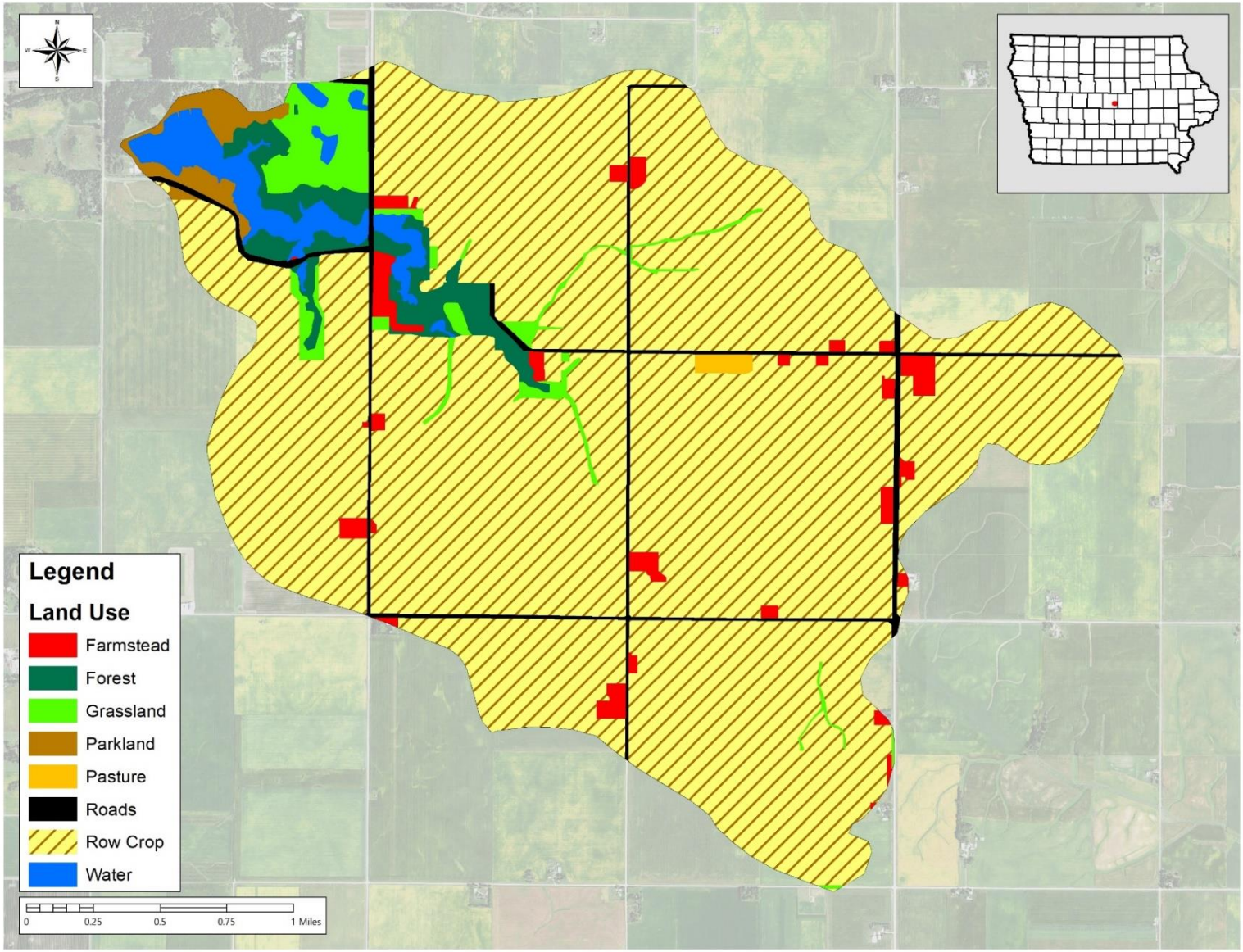

Figure 2-5. Hickory Grove Lake Watershed Land Use Map.

Soils, Climate, and Topography

The Hickory Grove Lake watershed is in the Des Moines Lobe, which was formed by glacial activity. Some of the identifiable features of this landscape include "washboard" or "swell and swale" topography that are barely perceptible on the ground; broad flats; natural ponds, lakes, and marshes sometimes referred to as prairie potholes; and morainal ridges. (Prior, 1991).

The watershed is made up mainly of the Clarion-Nicollet-Webster soil association. This association is characterized by nearly level to moderately sloping terrain; well drained to poorly drained, loamy soils. The surface drainage is not well developed and runoff water commonly accumulates in depressions or prairie potholes. In addition, the soils in this association are well suited to row crops, if they are properly drained and if erosion is controlled (USDA-NRCS, 1984).

As seen from Table 2-4 the Clarion-Nicollet-Webster soil association make up 79 percent of the soils in the watershed. Table 2-4 also shows the soils, area, percent area, general description, hydric soil group, and typical slopes of the major soils in the watershed

Table 2-4. Predominant Soils of the Hickory Grove Lake Watershed.

Soil Name	Area (ac)	Area (%)	Description	Hydric Soil Group	Typical Slopes (%)
Clarion	1,136.3	28.1	Loam; Nearly level to moderately sloping, well-drained, moderately permeable soils on uplands.	B	2-14
Webster	1,080.5	26.8	Clay loam; Nearly level to moderately sloping, poorly drained, moderately permeable soils on uplands.	C/D	0-2
Nicollet	966.4	23.9	Loam; Nearly level to moderately sloping, somewhat poorly drained, moderately permeable soils on uplands.	B/D	1-3
Canisteo	435.5	10.8	Clay loam; Level and very gently sloping, poorly drained, moderately permeable soils on uplands.	C/D	0-2
Water	104.7	2.6	---	---	---
Lester	83.5	2.1	Loam; Gently sloping to very steep, well-drained, moderately permeable soils on uplands.	C	2-16
Okoboji	65.7	1.6	Silt clay loam; Level and very gently sloping, very poorly drained soils in upland depressions.	C/D	0-1
Harps	57.4	1.4	Clay loam; Gently sloping, poorly drained, moderately permeable, strongly calcareous soils on rims and low ridges around and between depressions in uplands.	C/D	0-2
10 Soil Types	107.0	2.7	---	---	---
Totals	**4,037.0**	**100.0**	**Varies**		**Varies**

The topography consists of gently rolling and abundant moraines from previous glaciation of the region. The most prominent landform patterns are the end moraines created at the furthest extent of the glaciation, and the shallow pothole wetlands created by uneven melting as the glaciers receded. These landforms make up the typical landscape of the Des Moines lobe. Slopes are therefore mostly gently sloping, to sloping, but there are areas of strongly sloping to moderately steep slopes where the topography transitions from upland regions to these pothole formations.

The elevations in the watershed range from a maximum of 1,077.3 feet North American Vertical Datum 1988 (NAVD 88) to a minimum of 967.7 feet NAVD 88. The average slope of the watershed is 2.8 percent with nearly flat (0 -2 percent) and gently sloping (2 – 5 percent) land making up a large percentage of the watershed at approximately 91 percent. Table 2-5 shows the percentage breakdown of slope classifications throughout the watershed, and Figure 2-**6** illustrates the distribution of the slopes within the Hickory Grove Lake watershed.

Table 2-5. Slope Classifications of the Hickory Grove Lake Watershed.

Slope Class (%)	Area (%)	Description of Slope Class
Class A (0 – 2)	47.7	Nearly Flat
Class B (2 – 5)	43.4	Gently sloping
Class C (5 – 8)	4.9	Moderately Sloping
Class D (8 – 15)	2.6	Strongly Sloping
Class E (15 – 30)	1.3	Moderately Steep
Class F (30 and up)	0.1	Steep to Very Steep
Total	100.0	---

The combination of soil classification, slope, topography, and hydrologic soil group (discussed more in Appendix D) indicate that the majority of agricultural areas in the Hickory Grove Lake watershed would need to be drained. Approximately one-half of the (2,027 acres) watershed is drained through subsurface tile drains.

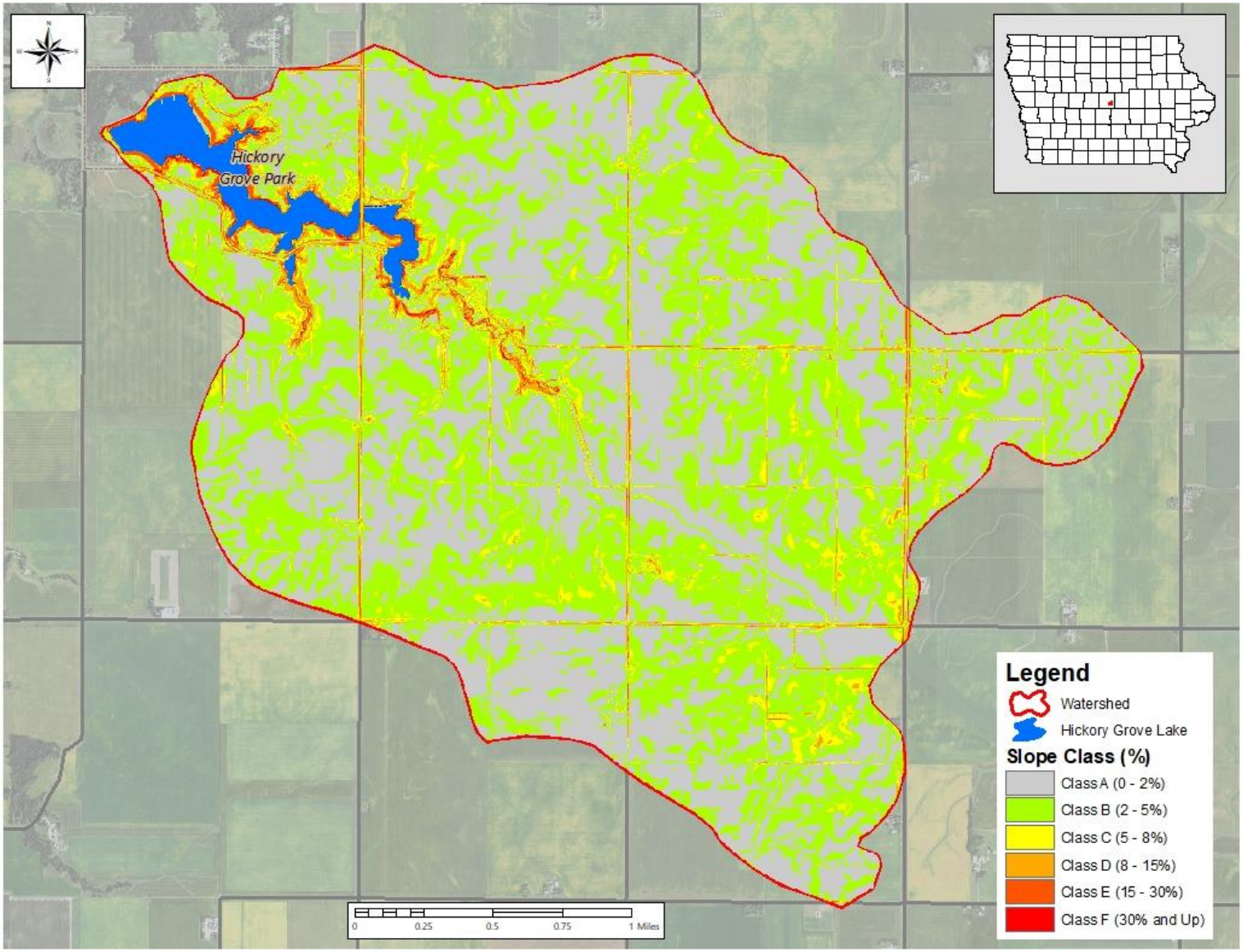

Figure 2-6. Slope Classifications in the Hickory Grove Lake Watershed.

3. TMDL for Algae

A Total Maximum Daily Load (TMDL) is required for Hickory Grove Lake by the Federal Clean Water Act. This section of the Water Quality Improvement Plan (WQIP) quantifies the maximum amount of total phosphorus (TP) the lake can assimilate and still fully support primary contact recreation in Hickory Grove Lake, which is impaired by algae. This section includes an evaluation of Hickory Grove Lake water quality, documents the relationship between algae and TP in Hickory Grove Lake, and quantifies the in-lake target and corresponding TMDL.

3.1. Problem Identification

Hickory Grove Lake is a Significant Publicly Owned Lake, and is protected for the following designated uses:

Primary Contact Recreational Use – Class A1
Aquatic Life – Class B(LW)
Human Health – Class HH

The 2018 Section 305(b) Water Quality Assessment Report states that primary contact designated uses in Hickory Grove Lake are assessed as “”…partially supported” due to aesthetically objectionable conditions caused by algal turbidity….”. The 2018 assessment is included in its entirety in Appendix H, and can be accessed at https://programs.iowadnr.gov/adbnet/Segments/950/Assessment/2018.

Applicable Water Quality Standards

The State of Iowa Water Quality Standards (WQS) are published in the Iowa Administrative Code (IAC), Environmental Protection Rule 567, Chapter 61 (http://www.legis.iowa.gov/DOCS/ACO/IAC/LINC/Chapter.567.61.pdf) [Note: This link must be copied and pasted into a web browser]. Although the State of Iowa does not have numeric criteria for sediment, nutrients, or algae (chl-a), general (narrative) water quality criteria below do apply:

61.3(2) General water quality criteria. The following criteria are applicable to all surface waters including general use and designated use waters, at all places and at all times for the uses described in 61.3(1)“a.”

a. *Such waters shall be free from substances attributable to point source wastewater discharges that will settle to form sludge deposits.*
b. *Such waters shall be free from floating debris, oil, grease, scum and other floating materials attributable to wastewater discharges or agricultural practices in amounts sufficient to create a nuisance.*
c. *Such waters shall be free from materials attributable to wastewater discharges or agricultural practices producing objectionable color, odor or other aesthetically objectionable conditions.*
d. *Such waters shall be free from substances attributable to wastewater discharges or agricultural practices in concentrations or combinations which are acutely toxic to human, animal, or plant life.*
e. *Such waters shall be free from substances, attributable to wastewater discharges or agricultural practices, in quantities which would produce undesirable or nuisance aquatic life.*

For 303(d) listing purposes, aesthetically objectionable conditions are present in a waterbody when Carlson’s Trophic State Index (TSI) for the median growing season for chl-a exceeds 65 (DNR, 2017). In order to de-list the algae impairment for Hickory Grove Lake, the median growing season for chl-a and

Secchi depth TSI must not exceed 63 for two consecutive listing cycles, per DNR de-listing methodology (DNR, 2017).

Problem Statement
Water quality assessments indicate that Hickory Grove Lake is impaired because primary contact uses in the lake are "…'partially supported' due to aesthetically objectionable conditions caused by algal blooms." High levels of algal production fueled by phosphorus loads to the lake cause the impairment. TP loads must be reduced in order to reduce algae and fully support the lake's designated uses. Excess nutrients, particularly phosphorus, can cause eutrophic conditions associated with the impairments to Hickory Grove Lake. Phosphorus laden sediment deposits can also cause transparency issues.

Data Sources and Monitoring Sites
Sources of data used in the development of this TMDL include those used in the 2018 305(b) report, several sources of additional water quality data, and non-water quality related data used for model development. Sources include:

- Ambient Lake Monitoring and / or TMDL monitoring including:
  - Results of available statewide surveys of Iowa lakes sponsored by the Iowa DNR and conducted by Iowa State University 2010-2016.
- Precipitation data at the Iowa – Central Climate Division weather station in Story County, Iowa, the ISU Iowa Environmental Mesonet. (IEM, 2020a)
- PET data at Ames, Iowa, the ISU Ag Climate Network (IEM, 2020b)
- 3-m Digital Elevation Model (DEM) available from the Iowa DNR GIS library
- SSURGO soils data maintained by United States Department of Agriculture –Natural Resource Conservation Service (USDA-NRCS)
- Aerial images (various years) collected and maintained by the Iowa DNR
- Lake bathymetric data collected in May 2017

Interpreting Hickory Grove Lake Data
The 2018 305(b) assessment was based on results of the ambient monitoring program conducted from 2012 through 2016 by ISU. Assessment of available in-lake water quality in this TMDL utilized available ISU data from 2010-2016. All in-lake data was collected at the ambient monitoring location, which is shown in Figure 3-1. Development of the in-lake target, the TMDL, and impairment status are based on data collected at this location, per Iowa DNR assessment methodology. In-lake water quality data is shown in Appendix C.

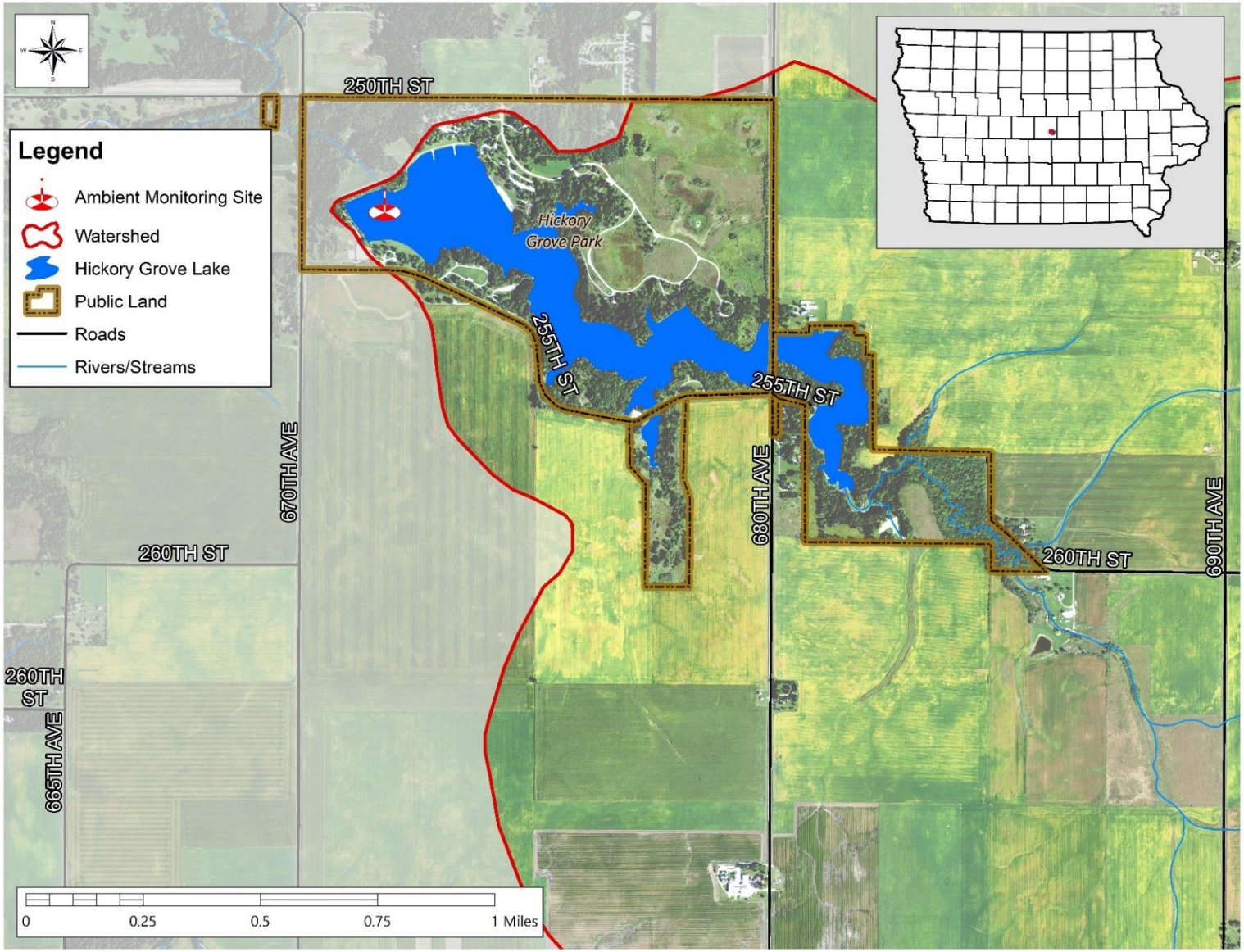

Figure 3-1. Ambient Monitoring Location for Water Quality Assessment.

Carlson's Trophic State Index (TSI) was used to evaluate the relationships between TP, algae (chl-a), and transparency (Secchi depth) in Hickory Grove Lake. TSI values are not a water quality index but an index of the trophic state of the water body. However, the TSI values for Secchi depth and chl-a can be used as a guide to establish water quality improvement targets.

If the TSI values for the three parameters are the same, the relationships between the TP, algae, and transparency are strong. If the TP TSI value is higher than the chl-a TSI, it suggests there are limitations to algal growth besides phosphorus. Figure 3-2 is a plot of the individual TSI values throughout the analysis period (2010-2016). TSI values that exceed the 303(d) listing threshold of 65 (for chl-a and Secchi depth) are contained within the orange box and TSI values from the 2018 305(b) (2012-2016) assessment period are within the blue box. Table 3-1 are the average and median TSI values for Hickory Grove Lake during the 2018 305(b) assessment period (2012-2016).

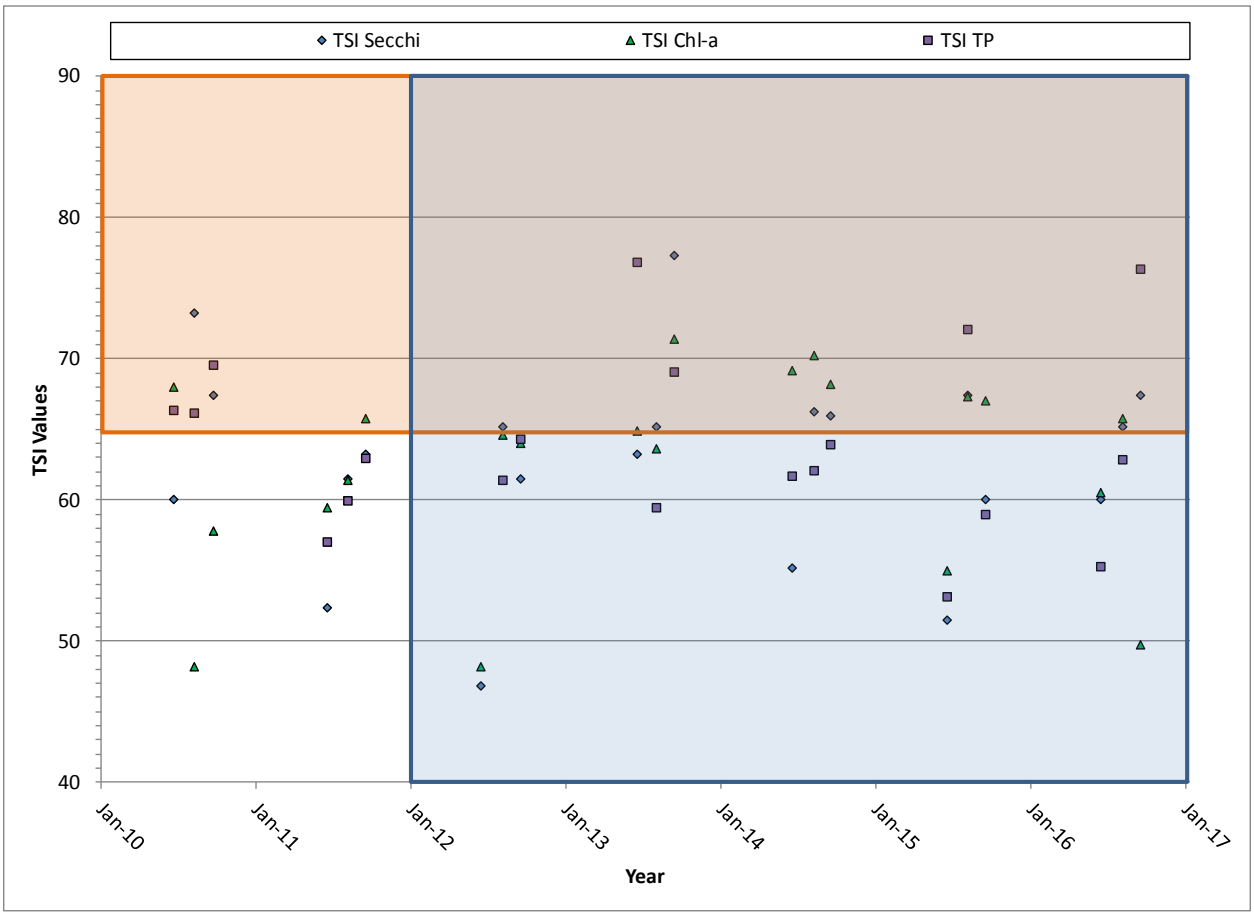

Figure 3-2. TSI Values for Individual Samples in the Analysis Period.

Table 3-1. Median TSI Values for Hickory Grove Lake (2012--2016).

	Secchi Depth	Chlorophyll-a	Total Phosphorus
Average TSI Values	63	63	62
Median TSI Values	65	65	62

Annual median TSI values for the analysis period are shown in Figure 3-3. The water clarity trend for the analysis period shows decreasing TSI values for Secchi depth and TP while the trend for TSI chl-a (algae) is increasing. It is also observed that TSI values for Secchi depth and TP are almost parallel to one another, which could indicate a correlation between Secchi depth and TP. In 2016 the TSI value for chl-a decreased to 60, which is below the delisting TSI value of 63. If this trend were to continue for two consecutive listing cycles Hickory Grove Lake would be removed from the 303(d) impaired waters list. Table 3-2 shows the overall average and median TSI values for Secchi depth, chl-a, and TP for the analysis period. Table 3-3 describes the implications of TSI scores on attributes of lakes.

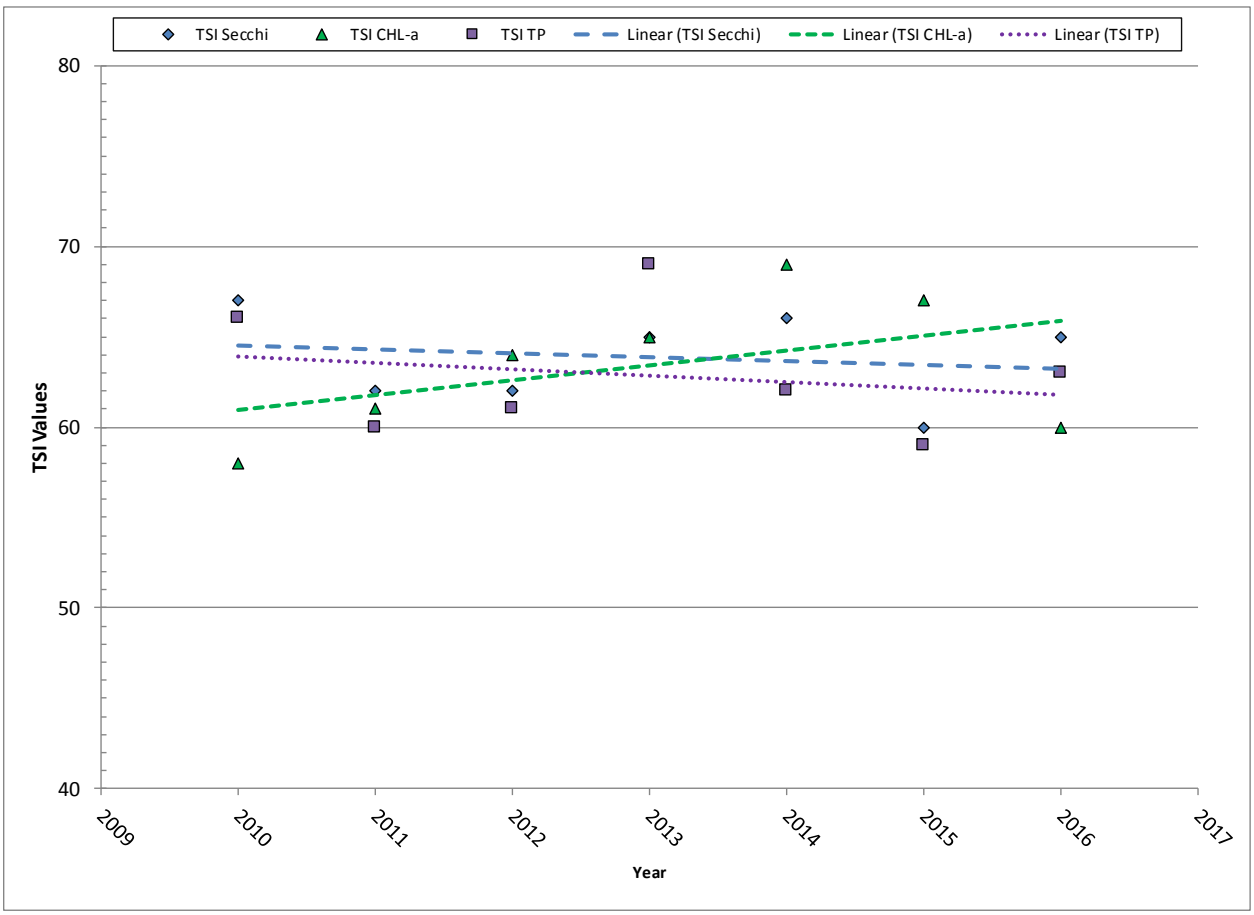

Figure 3-3. Median Annual TSI Values.

Table 3-2. Overall Average and Median TSI Values (2010--2016).

	Secchi Depth	Chlorophyll-a	Total Phosphorus
Average TSI Values	63	62	62
Median TSI Values	63	65	63

Table 3-3. Implications of TSI Values on Lake Attributes.

TSI Value	Attributes	Primary Contact Recreation	Aquatic Life (Fisheries)
50-60	eutrophy: anoxic hypolimnia; macrophyte problems possible	[none]	Warm water fisheries only; percid fishery(1); bass may be dominant
60-70	blue green algae dominate; algal scums and macrophyte problems occur	weeds, algal scums, and low transparency discourage swimming and boating	Centrarcid fishery(2)
70-80	hyper-eutrophy (light limited). Dense algae and macrophytes	weeds, algal scums, and low transparency discourage swimming and boating	Cyprinid fishery (e.g., common carp and other rough fish)
>80	algal scums; few macrophytes	algal scums, and low transparency discourage swimming and boating	rough fish dominate; summer fish kills possible

(1) Fish commonly found in percid fisheries include walleye and some species of perch
(2) Fish commonly found in centrarcid fisheries include crappie, bluegill, and bass
Note: Modified from Carlson and Simpson (1996).

Subsequent analyses show the link between the three indices of in-lake water quality. The R^2 values between the various TSI indices are summarized in Table 3-4. Figure 3-4 shows the relationship between the TSI values of total phosphorus and Secchi depth. Figure 3-5 shows the relationship between chl-a and TP TSI values. Figure 3-6 shows the relationship between Secchi depth and chl-a TSI values. Figure 3-7 shows the relationship between Secchi depth and total suspended solids. From Table 3-4 we can see there is a good correlation between TSI values of TP and Secchi depth and between Secchi depth and total suspended solids. The other relationships shown, while positive, are at best weak correlations. This also seems to suggest that transparency issues are linked to sediment and sediment bound phosphorus. This also indicates that targeting phosphorus reductions in the watershed should improve Secchi depth TSI values.

Table 3-4. Total Phosphorus, Chl-a, Secchi depth, and Total Nitrogen Relationships and R^2 Values.

TSI Indicator	Total Phosphorus	Chlorophyll-a	Total Nitrogen	TSS
Total Phosphorus	---	0.117	0.017	0.099
Chlorophyll-a	0.117	---	0.000	0.128
Secchi depth	0.512	0.066	0.122	0.472

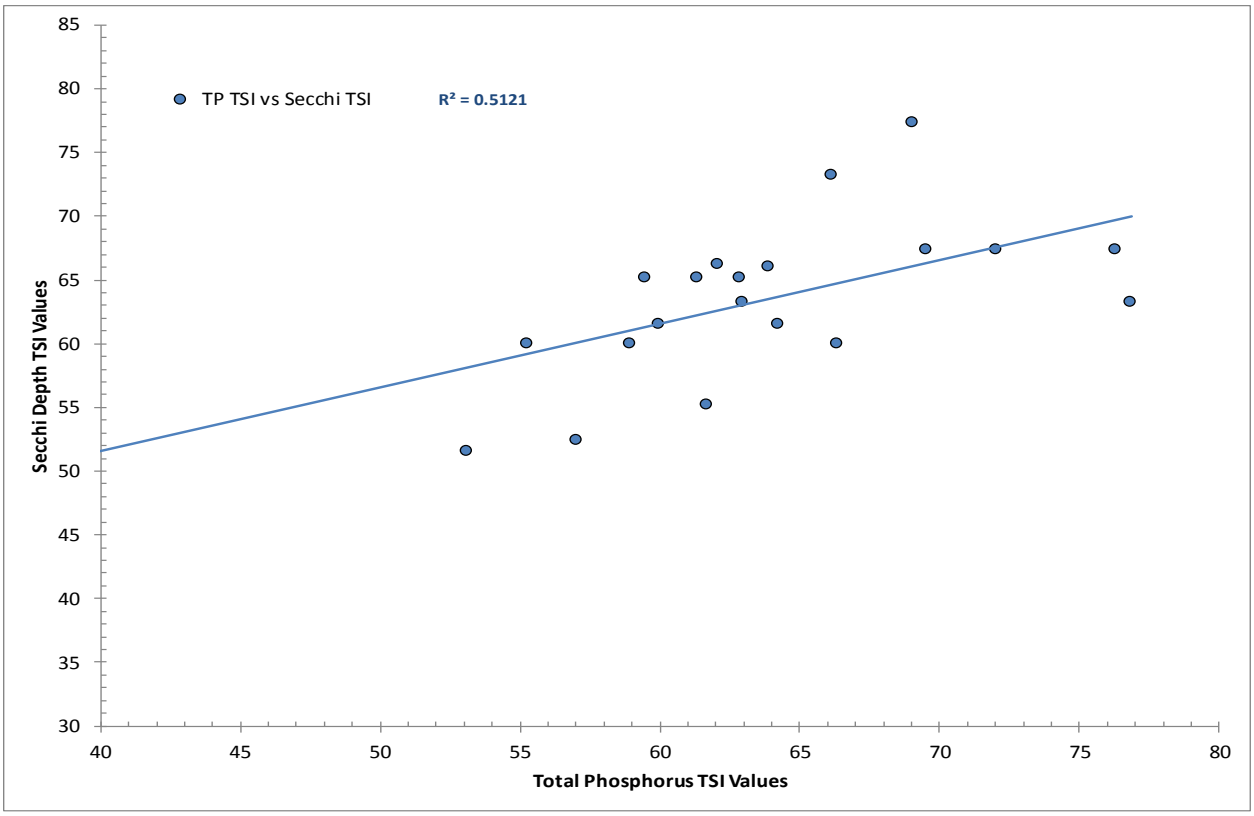

Figure 3-4. Analysis Period TSI Values for Total Phosphorus and Secchi Depth.

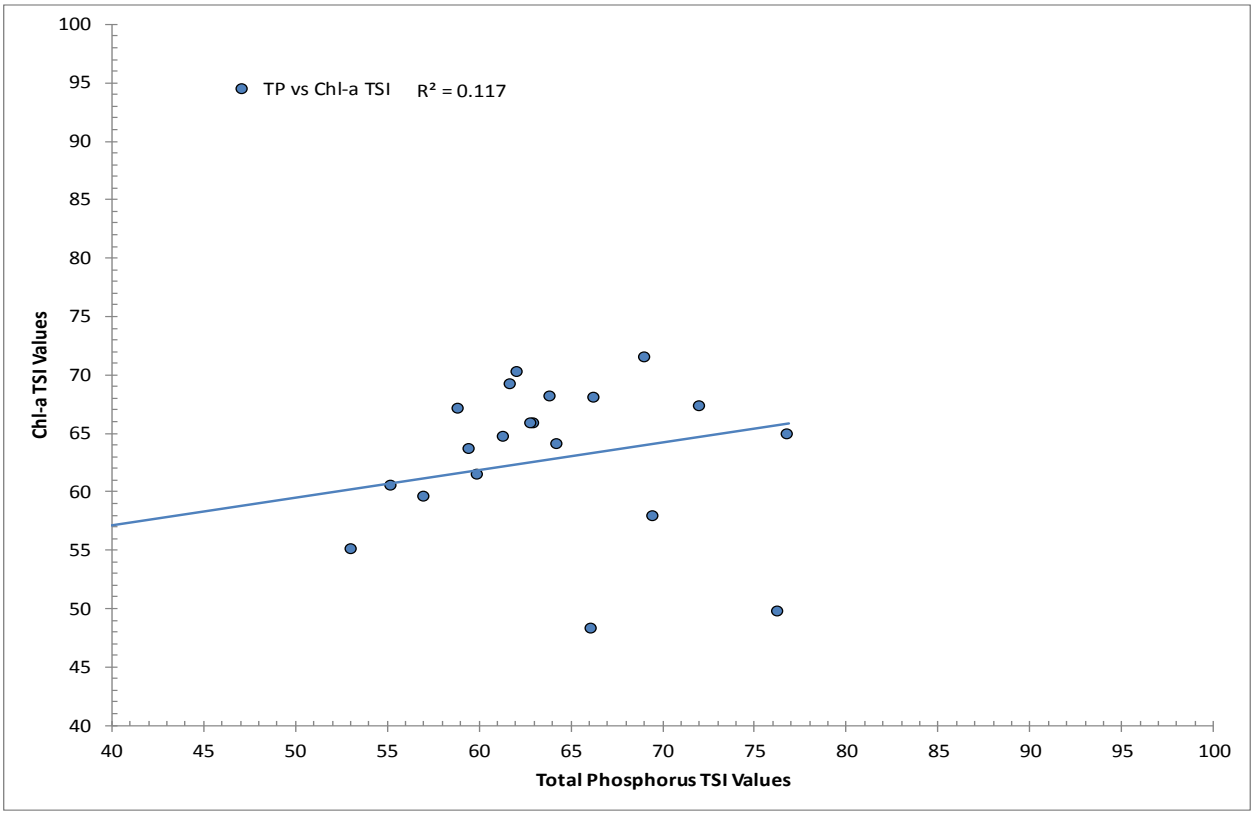

Figure 3-5. Analysis Period TSI Values for Total Phosphorus and Chlorophyll-A.

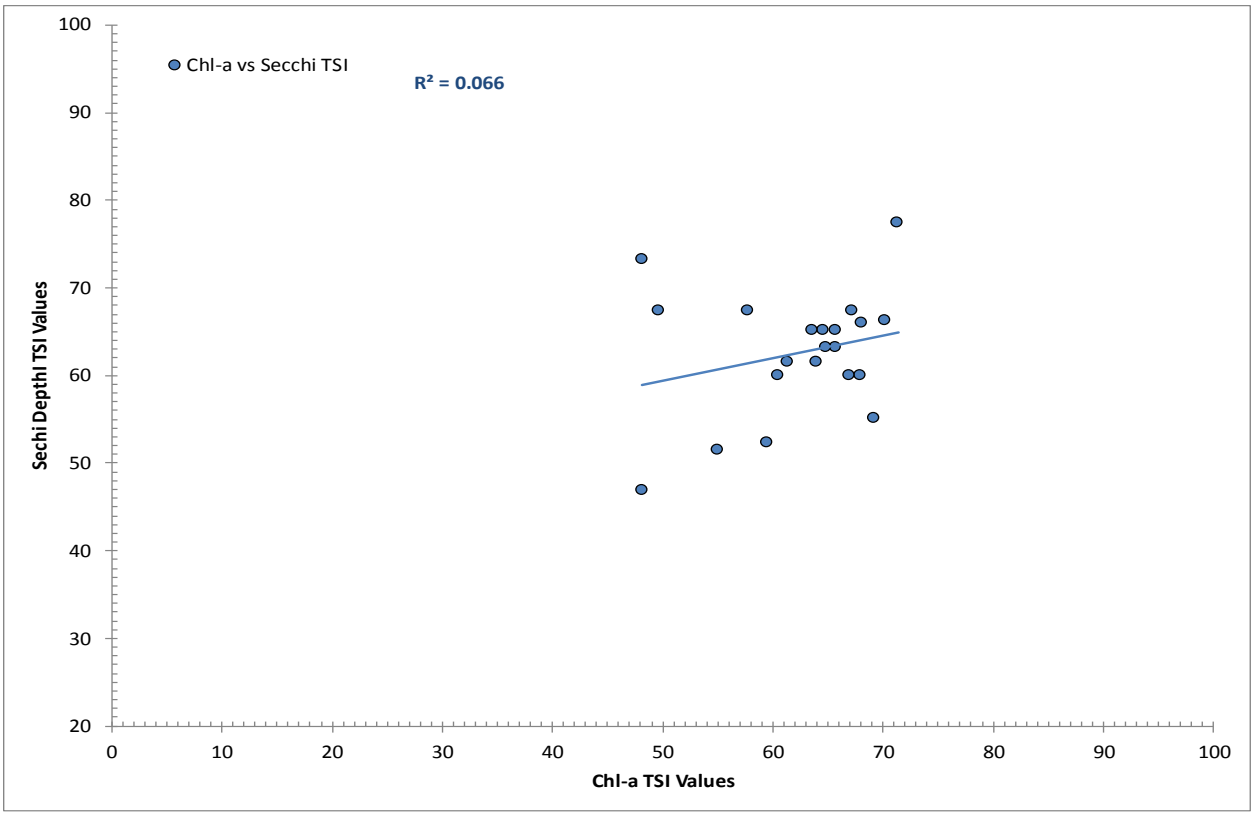

Figure 3-6. Analysis Period TSI Values for Chlorophyll-A and Secchi Depth.

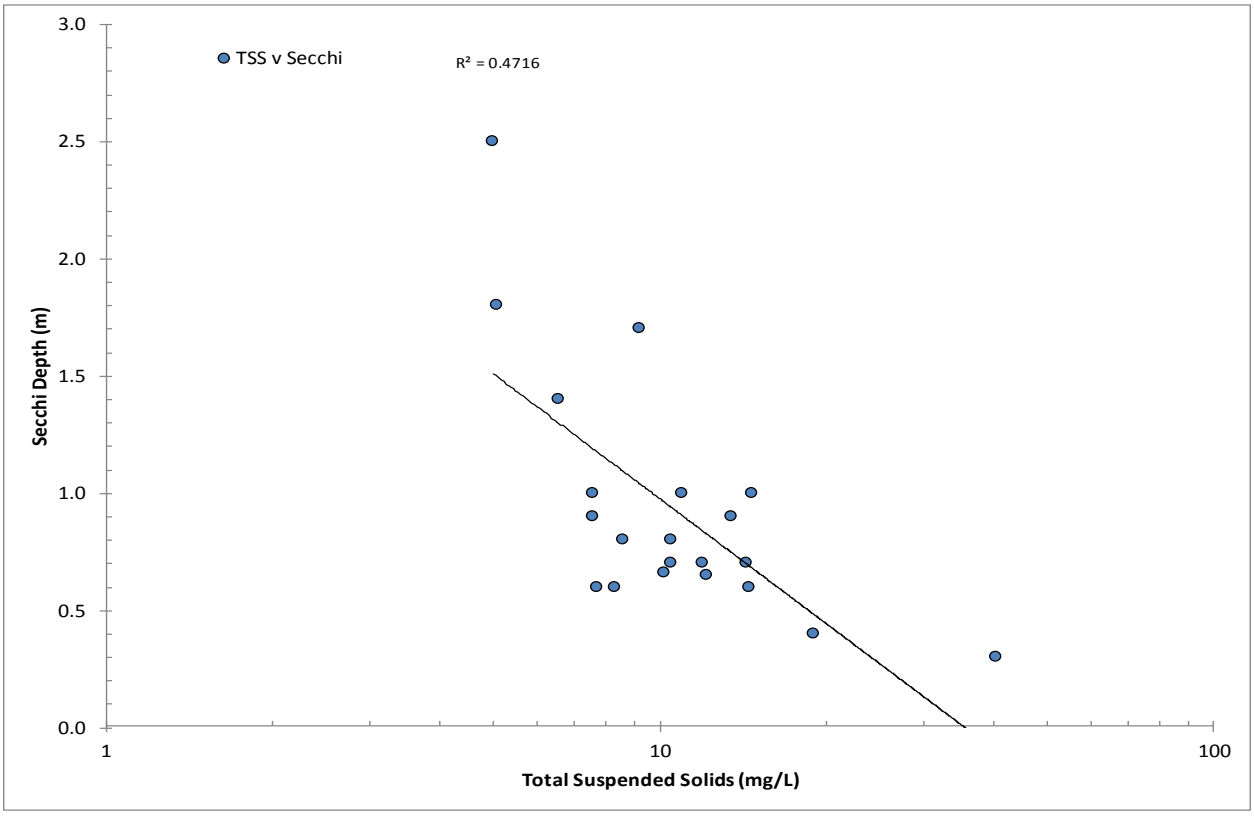

Figure 3-7. Analysis Period TSS vs Secchi Depth.

Figure 3-8 and Figure 3-9 illustrates a method for interpreting the meaning of the deviations between Carlson's TSI values for Secchi depth, chl-a, and TP. Each quadrant of the chart indicates the potential factors that may limit algal growth in a lake. A detailed description of this approach is available in *A Coordinator's Guide to Volunteer Lake Monitoring Methods* (Carlson and Simpson, 1996). If the deviation between the chl-a TSI and TP TSI is less than zero (Chl TSI < TP TSI), the data point will fall below the X-axis. This suggests that something other than phosphorus is the limiting factor in algal growth. The X-axis, or zero line, is related to TN:TP ratios of greater than 33:1 (Carlson, 1996). Because phosphorus is thought to become limiting at ratios greater than 10:1, TP deviations slightly below the X-axis do not necessarily indicate nitrogen limitation.

Points to the left of the Y-axis (Chl TSI < SD TSI) represent conditions in which transparency is reduced by non-algal turbidity, whereas points to the right reflect situations in which transparency is greater than chl-a levels would suggest, meaning that large particles, rather than fine clay particles, influence water clarity. Deviations to the right may also be caused by high zooplankton populations that feed on algae, keeping the algal populations lower than expected given other conditions.

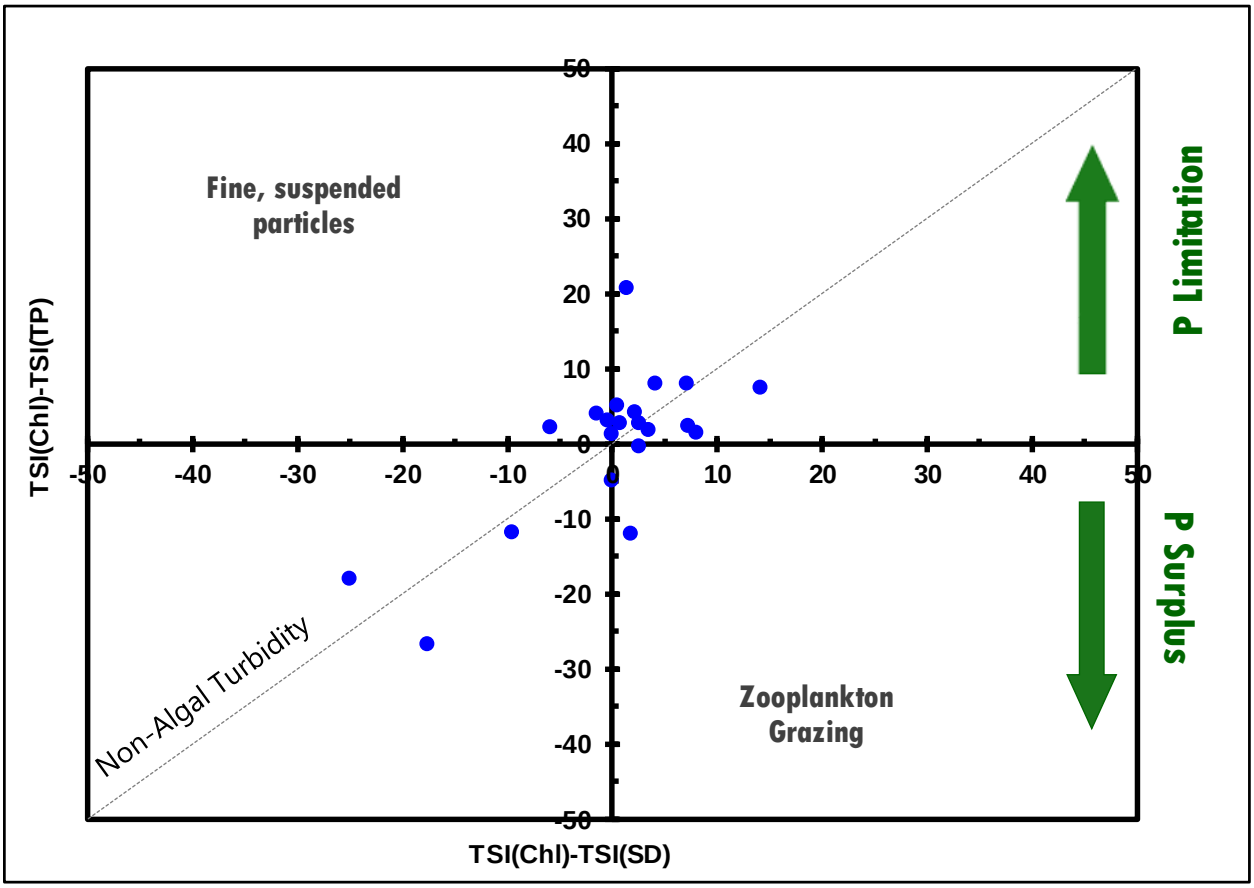

Figure 3-8. Grab Sample TSI Deviations for Analysis Period.

Chl-a and TP TSI deviations are split between positive and negative deviations with a majority (15 of 21 samples) lying above the x-axis as shown in Figure 3-8. The highest percentages of deviations are located in the upper right hand quadrant (11 of 21 samples, 52%). A small number of deviations exist in the upper left hand quadrant (4 of 21, 19%) and the lower left hand quadrant (4 of 21, 19%) with the

remainder of the deviations are located in the lower right hand corner (2 of 21, 10%). Samples located in the upper right hand quadrant would indicate large particles dominate and that phosphorus limits the growth of algae. Samples in the upper left hand quadrant would indicate smaller particles dominate and phosphorus limits the algae growth. Samples in the lower left hand quadrant would indicate smaller particles dominate and something other than phosphorus limits the algae growth. Samples in the lower right hand quadrant suggest transparency is limited by large particles, with a surplus of phosphorus, and possible limited algae growth due to zooplankton grazing. Deviations are bunched around the 1:1 slope indicating non-algal turbidity.

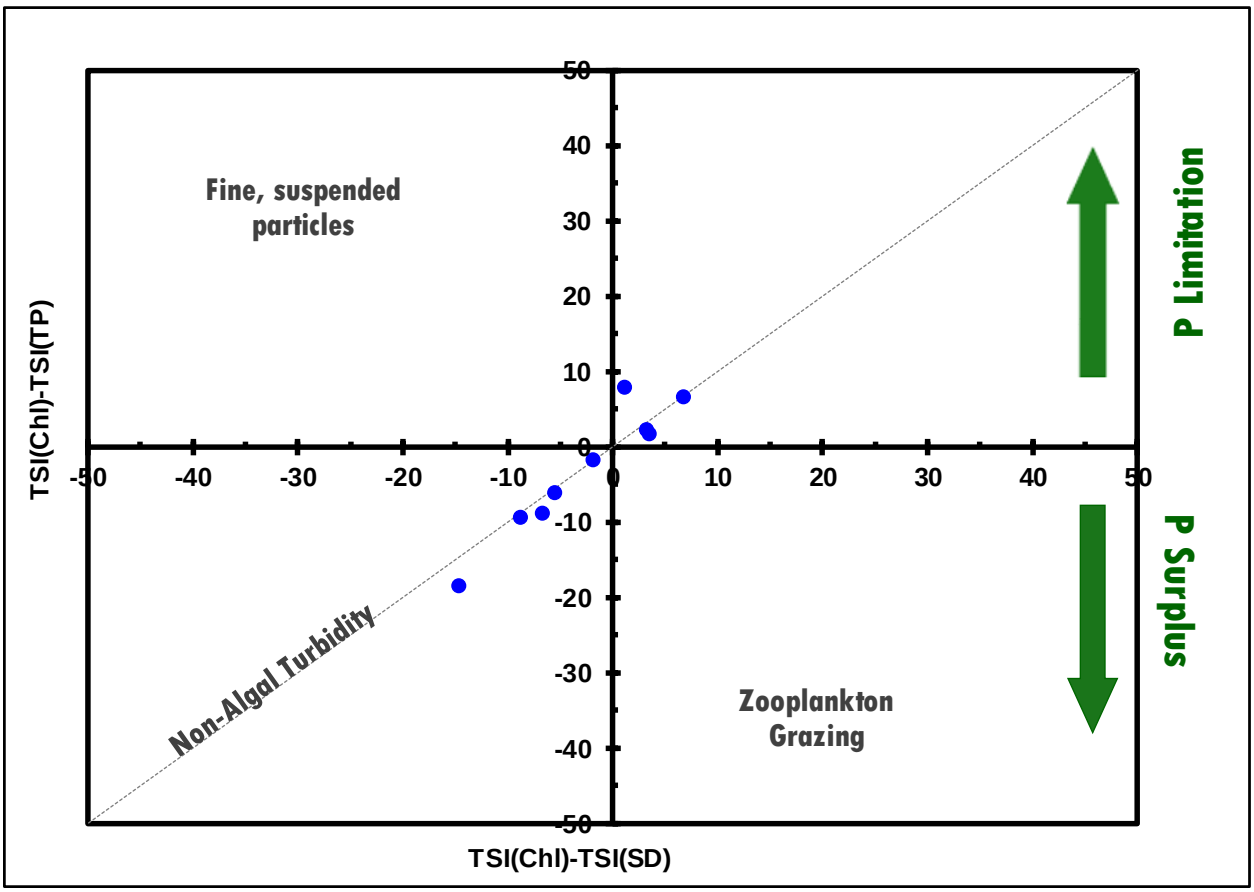

Figure 3-9. Annual Average TSI Deviations for Analysis Period.

Figure 3-10 through Figure 3-12 shows the relationships between Secchi depth, chl-a, and TP TSI values and annual or growing season precipitation. When tracking TSI values and precipitation levels, Secchi depth shows a weak positive correlation to precipitation in Figure 3-11 and chl-a shows a weak correlation during growing season (April –Sept) precipitation in Figure 3-10. TP shows a moderate positive correlation with both annual and growing season (April – Sept) precipitation (Figure 3-12). This may be due to associated increases in wind speed, or increased sediment laden runoff, but without more data to corroborate the correlation it is difficult to modify existing models based on this relationship alone. This analysis reveals that high Secchi depth, and TP levels are observed in both wet and dry years, and that both conditions must be considered when developing the TMDL.

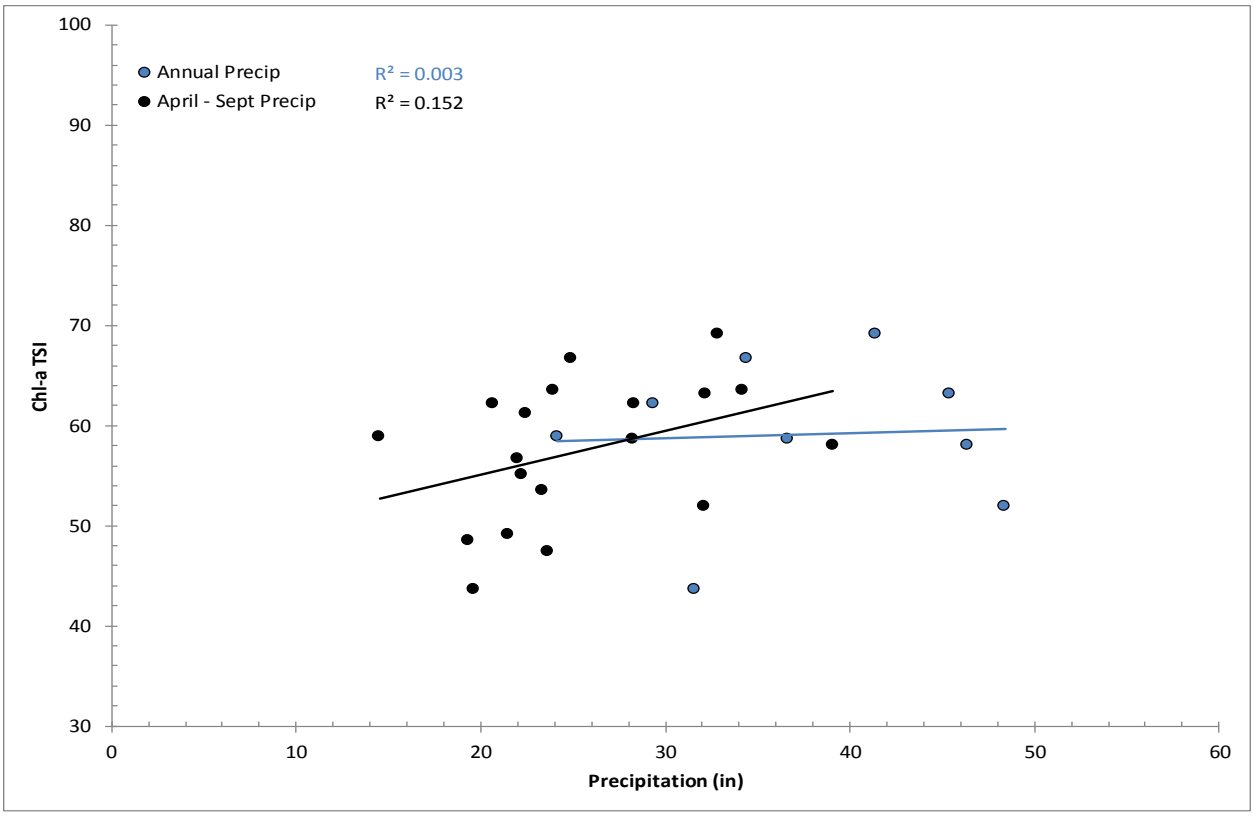

Figure 3-10. Chl-a TSI Values vs Annual and Growing Season Precipitation.

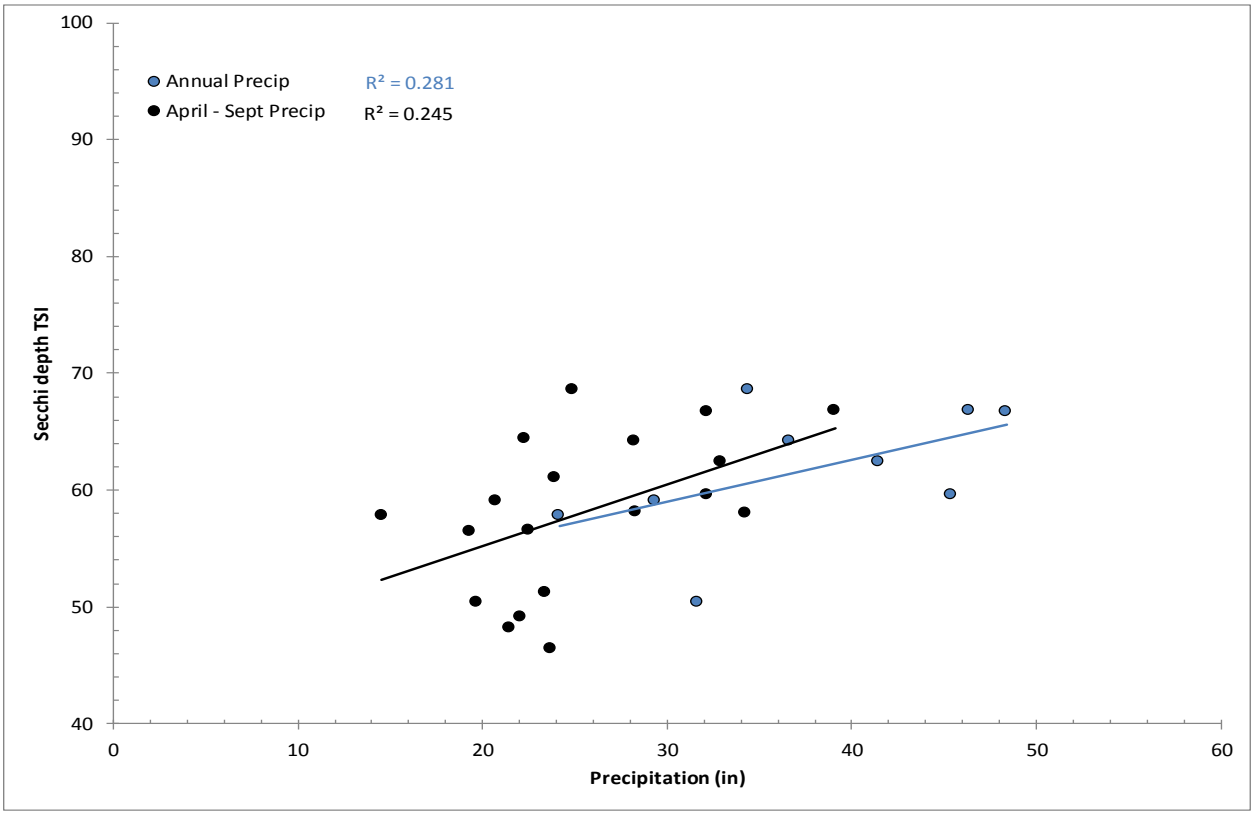

Figure 3-11. Secchi Depth TSI Values vs Annual and Growing Season Precipitation.

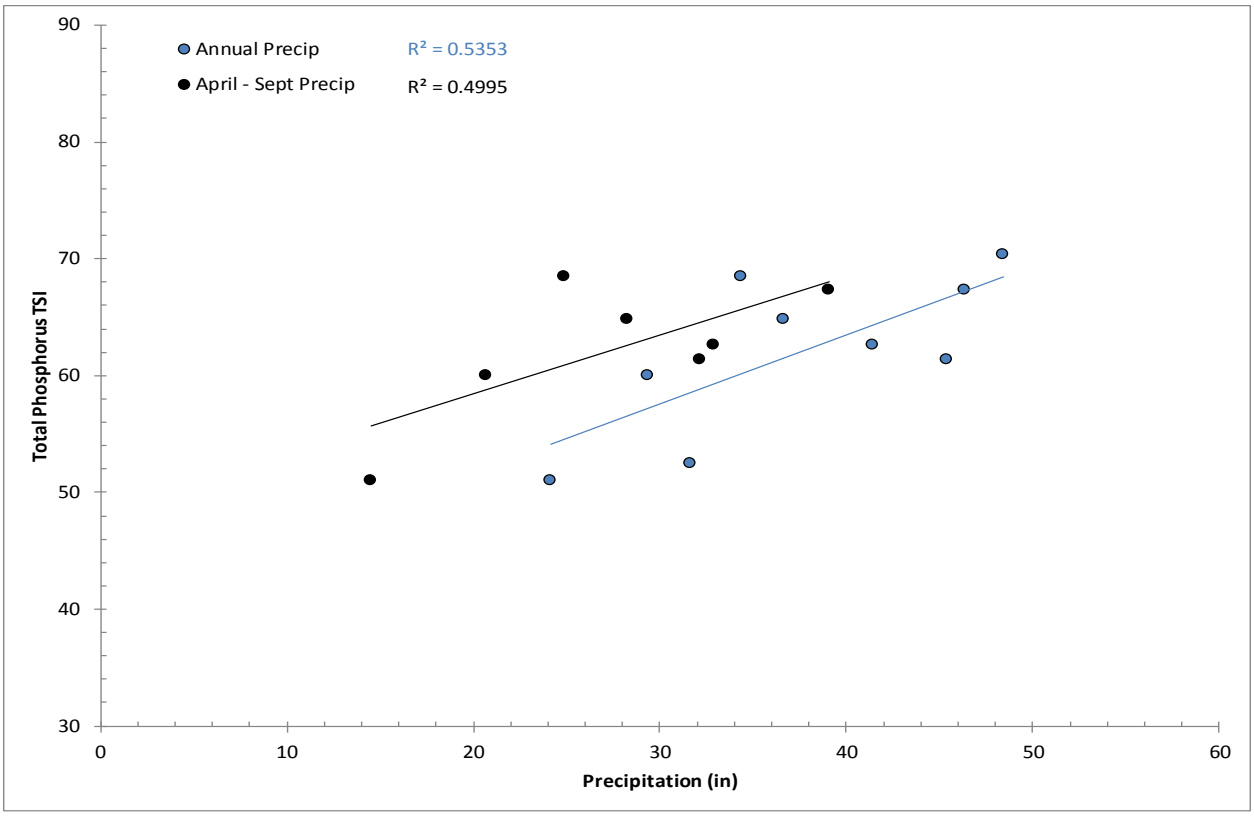

Figure 3-12. Total Phosphorus TSI Values vs Annual and Growing Season Precipitation.

Within lakes, the main two nutrients necessary for algal bloom development are nitrogen and phosphorus. When one nutrient is in short supply relative to the other, this nutrient supply will be exhausted first during growth. Once this nutrient is no longer available, growth is limited. Generally, in Iowa lakes, phosphorus is the limiting nutrient. Ratios of nitrogen to phosphorus can provide clues as to which nutrient is limiting growth in a given waterbody.

The overall TN:TP ratio in water quality samples from Hickory Grove Lake, using average grab sample concentrations from the analysis period is 120:1. According to a study on blue-green algae dominance in lakes, ratios greater than 17 suggest a lake is phosphorus, rather than nitrogen, limited (MPCA, 2005). Carlson states that phosphorus may be a limiting factor at TN:TP ratios greater than 10 (Carlson and Simpson, 1996). Ratios that fall between 10 to 17 are often considered “co-limiting,” meaning either nitrogen or phosphorus is the limiting nutrient or light is limited due to high non-algal turbidity.

Table 3-5 lists number of samples for each nutrient limiting condition for all samples, when TSI (chl-a) is greater than 65, and when TSI(SD) is greater than 65. Analysis of the TN:TP ratio in Hickory Grove Lake samples reveals that the lake is P-limited 95 percent of the time and co-limited 5 percent of the time. In addition, when the chl-a TSI exceeds 65, the lake is P-limited 100 percent of the time. When the Secchi depth TSI exceeds 65, the lake is either P-limited 90 percent of the time. This analysis reveals that water quality improvement of algal blooms via TP reduction is most feasible. If phosphorus reductions are not accompanied by reductions in algal blooms, then reductions in nitrogen may prove necessary to reduce algae to an acceptable level.

Table 3-5. TN:TP Ratio Summary in Hickory Grove Lake.

Samples Collected	# of Samples	N-Limited (<10)	Co-Limited (10-17)	P-Limited (>17)
All Samples	21	0 (0%)	1 (5%)	20 (95%)
Samples with Chl-a TSI > 65	9	0 (0%)	0 (0%)	9 (100%)
Samples with Secchi TSI >65	10	0 (0%)	1 (10%)	9 (90%)

3.2. TMDL Target

General description of the pollutant

The 2018 305(b) assessment attributes poor water quality in Hickory Grove Lake to excess algae and the data interpretation described in Section 3.1 indicates phosphorus load reduction will best address the impairment. It will be important to continue to assess TSI values for chl-a and Secchi depth as phosphorus reduction practices are implemented. If phosphorus reductions are not accompanied by reductions in algal blooms and turbidity levels, then reductions of nitrogen may prove necessary to reduce algae to an acceptable level. However, phosphorus should be reduced first, as it is the primary limiting nutrient in algal growth. Additionally, reductions in nitrogen that result in nitrogen limitation favor growth of harmful cyanobacteria, which have the ability to fix nitrogen from the atmosphere. These bacteria, often referred to as blue-green algae, can emit cyanotoxins to the water, which can harm humans, pets, and wildlife if ingested.

Table 3-6 reports the simulated chl-a, TP, and Secchi depth at the ambient monitoring location for both existing and target conditions. In-lake water quality was simulated using the BATHTUB model, which is described in more detail in Appendix E. The chl-a TSI target of 63 complies with the narrative “free from aesthetically objectionable conditions” criterion. The Secchi depth target of 63 is necessary due to overall poor water clarity. Meeting both of these targets will result in delisting Hickory Grove Lake if attained in two consecutive 303(d) listing cycles. Note that TP values in Table 3-6 are not TMDL targets. Rather, they represent in-lake water quality resulting from TP load reductions required to obtain the chl-a and Secchi depth TSI targets in Hickory Grove Lake.

Table 3-6. Existing and Target Water Quality (Ambient Monitoring Location).

Parameter	[1]2010-2016	[2]2012-2016	TMDL Target Conditions
Secchi Depth (meter)	0.8	0.7	1.3
TSI (Secchi Depth)	63	65	56.0
Chlorophyll-a (µg/L)	32	33	27.2
TSI (Chlorophyll-a)	65	65	63.0
TP (µg/L)	59	56	46.9
TSI (TP)	63	62	60

(1) Analysis period, Median Values
(2) 2018 Assessment/Listing Cycle Values.

Selection of environmental conditions

The critical period for poor water clarity is the growing season (April through September). However, long-term phosphorus loads lead to buildup of phosphorus in the reservoir and can contribute to algal growth regardless of when phosphorus first enters the lake. Therefore, both existing and allowable TP

loads to Hickory Grove Lake are expressed as annual averages. Phosphorus loads are also expressed as daily maximums to comply with EPA guidance.

Waterbody pollutant loading capacity (TMDL)
This TMDL establishes a chl-a TSI target of 63 and a Secchi depth TSI target of 63 or less using analyses of existing water quality data and Carlson's trophic state index methodology. The allowable TP loading capacity was developed by performing water quality simulations using the BATHTUB model. BATHTUB is a steady-state water quality model that performs empirical eutrophication simulations in lakes and reservoirs (Walker, 1999). The BATHTUB model was calibrated to available water quality data collected by ISU from 2010-2016.

The BATHTUB model is driven by weather, lake morphometry (i.e., size and shape), watershed hydrology, and sediment and nutrient loads predicted by the STEPL model. STEPL utilizes simple equations to predict sediment and nutrient loads from various land use and animal sources, and includes a tool that estimates potential sediment and nutrient reductions resulting from implementation of Best Management Practices (BMPs). STEPL input included local soil, land use, and climate data. A detailed discussion of the parameterization and calibration of the STEPL and BATHTUB models is provided in Appendices D through F.

The annual TP loading capacity was obtained by adjusting the TP loads (tributary concentrations) in the calibrated BATHTUB model until chl-a and Secchi depth TSIs no greater than 63 were attained for the lake segment in which ambient monitoring data is collected. This model will be used to quantify maximum daily loads, while acknowledging that multiple solutions exist. Modeling reductions in external loading shows the annual loading capacity of Hickory Grove Lake is 3,432.5 lbs/yr (1,557 kg/yr).

In November of 2006, The U.S. Environmental Protection Agency (EPA) issued a memorandum entitled *Establishing TMDL "Daily" Loads in Light of the Decision by the U.S. Court of Appeals for the D.C. circuit in Friends of the Earth, Inc. v. EPA, et al., No. 05-5015, (April 25, 2006) and Implications for NPDES Permits.* In the context of the memorandum, EPA

> *"…recommends that all TMDLs and associated load allocations and wasteload allocations include a daily time increment. In addition, TMDL submissions may include alternative, non-daily pollutant load expressions in order to facilitate implementation of the applicable water quality standards…"*

As recommended by EPA, the loading capacity of Hickory Grove Lake for TP is expressed as a daily maximum load, in addition to the annual loading capacity of 3,432.5 lbs/year. The annual average load is applicable to the assessment of in-lake water quality and water quality improvement actions, while the daily maximum load satisfies EPA's recommendation for expressing the loading capacity as a daily load.

The maximum daily load was estimated from the growing season average load using a statistical approach that is outlined in more detail in Appendix G. This approach uses a log-normal distribution to calculate the daily maximum from the long-term (e.g., annual) average load. The methodology for this approach is taken directly from a follow-up guidance document entitled *Options for Expressing Daily Loads in TMDLs* (EPA, 2006), and was issued shortly after the November 2006 memorandum cited previously. This methodology can also be found in EPA's 1991 *Technical Support Document for Water Quality Based Toxics Control*. Using the approach, the annual loading capacity of 3,432.5 lbs/yr is

equivalent to an average daily load of 9.4 pounds per day (lbs/day) and a maximum daily load of 29.3 lbs/day.

Decision criteria for WQS attainment
The narrative criteria in the water quality standards require that Hickory Grove Lake support primary contact for recreation. The metrics for WQS attainment for de-listing the impairments are a chl-a TSI and Secchi depth TSI of 63 or less in two consecutive 303(d) listing cycles.

Compliance point for WQS attainment
The TSI target for listing and delisting of Hickory Grove Lake is measured at the ambient monitoring location shown in Figure 3-1. To maintain consistency with other Clean Water Act programs implemented by the Iowa DNR, such as the 305(b) assessment and 303(d) listing process, the TMDL target is based on water quality of Segment 1, which best represents the ambient monitoring location in Hickory Grove Lake.

3.3. Pollution Source Assessment

Existing load
Average annual simulations of hydrology and pollutant loading were developed using the STEPL model (Version 4.4). STEPL was developed by Tetra Tech, for the US EPA Office of Wetlands, Oceans, and Watersheds (OWOW), and has been utilized extensively in the United States for TMDL development and watershed planning. Model description and parameterization are described in detail in Appendix D.

Using STEPL and BATHTUB to simulate annual average conditions between 2010-2016, the annual TP load to Hickory Grove Lake was estimated to be 5,528.7 lbs/yr.

Departure from load capacity
The TP loading capacity for Hickory Grove Lake is 3,432.5 lbs/yr and 29.3 lbs/day (maximum daily load). To meet the target loads, an overall reduction of 38 percent of the TP load is required. The implementation plan included in Section 4 describes potential BMPs, potential TP reductions, and considerations for targeted selection and location of BMPs.

Identification of pollutant sources
The existing TP load to Hickory Grove Lake is entirely from nonpoint sources of pollution. Table 3-7 reports estimated annual average TP loads to the lake from all known sources, based on the STEPL simulation of average annual conditions from the analysis period. The predominant sources of phosphorus to Hickory Grove Lake include erosion from row crops. Row crops comprise 84.5 percent of the watershed and makeup 88.8 percent of the phosphorus loads to the lake (Table 3-7 and Figure 3-13).

Table 3-7. Average Annual TP Loads from Each Source.

Source	Descriptions and Assumptions	TP Load (lb/yr)	Percent (%)
Pastureland	Seasonally grazed grassland	7.4	0.1%
Row Crops	Sheet and rill erosion from corn and soybeans dominated agriculture	4,794.7	87.7%
User Defined	Ungrazed Grassland, Alfalfa/Hay	39.9	0.7%
Forest	Forested park grounds surrounding lake	16.8	0.3%
Urban	Urban areas, roads, and farmsteads	349.3	6.3%
Groundwater	Agricultural tile discharge, natural groundwater flow	223.6	4.1%
Miscellaneous	Wildlife, atmospheric deposition, septics	97.0	1.8%
Total		**5,528.7**	**100.0**

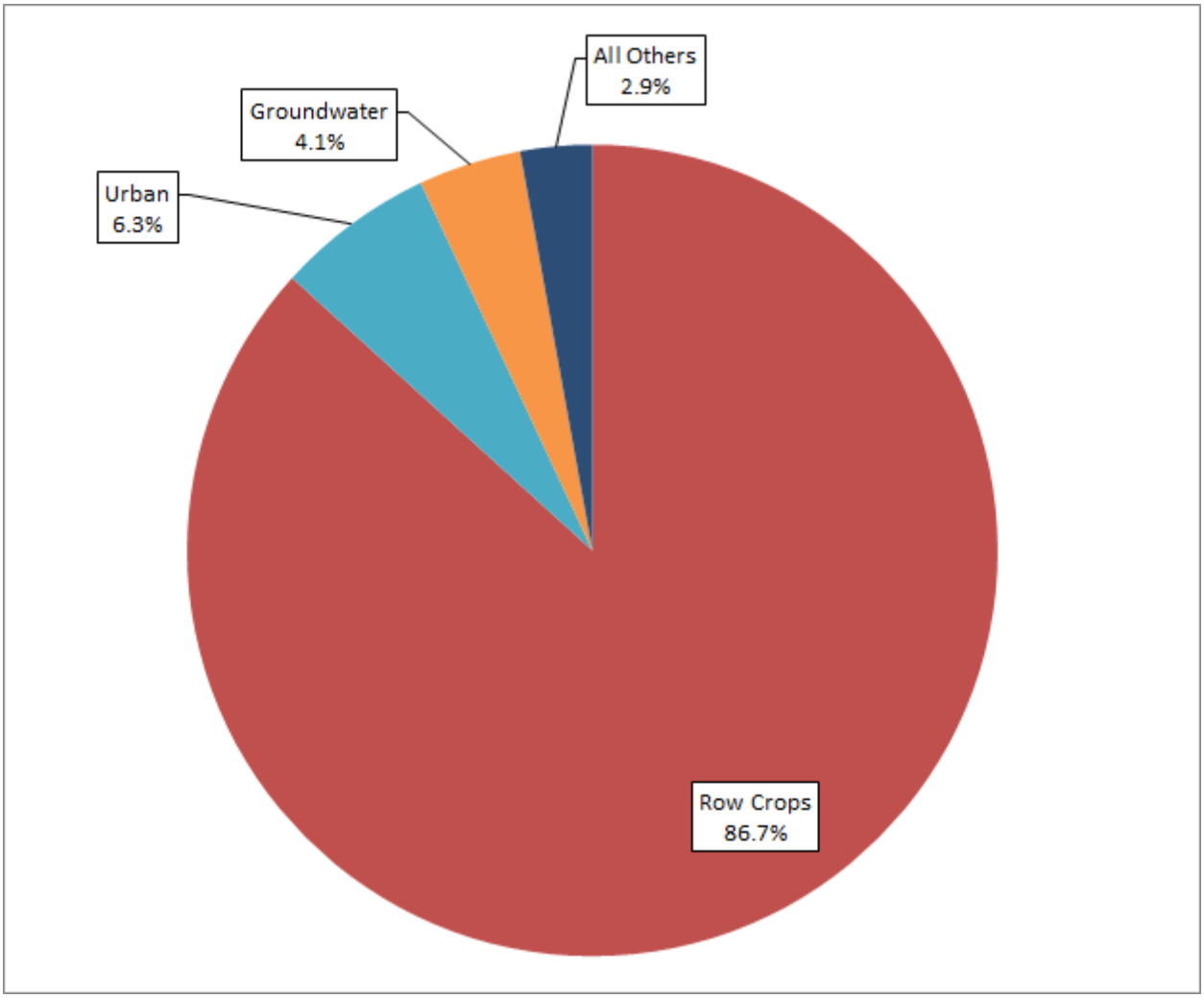

Figure 3-13. Relative TP Loads by Source.

Internal recycling of phosphorus in the lake was not explicitly simulated or calculated, because predicted phosphorus loads to the lake from the watershed were large enough to fully account for observed phosphorus levels in the lake. The BATHTUB model empirically and indirectly accounts for low to moderate levels of internal loading without the addition of an internal loading input to the model. In lakes with substantial internal loading issues, inclusion of additional internal load inputs is sometimes necessary, but that was not the case for Hickory Grove Lake. Internal recycling of phosphorus may be important in extremely dry conditions, typically late in the growing season, when the water level falls below the spillway crest, creating a stagnant pool in the reservoir. Reduction of internal lake loads is a valid water quality improvement strategy, but watershed loads are more critical to long-term water quality in the lake.

Allowance for increases in pollutant loads
There is no allowance for increased phosphorus loading included as part of this TMDL. A majority of the watershed is in agricultural row crop production, and is likely to remain in these land uses for the foreseeable future. Any future residential or urban development may contribute similar sediment loads and therefore will not increase phosphorus to the lake system. There are currently no incorporated unsewered communities in the watershed; therefore, it is unlikely that a future WLA would be needed for a new point source discharge. Any future development of animal feeding operations (AFO) qualifying as large concentrated animal feeding operations (CAFO) or meeting the requirements for NPDES permits as small or medium sized CAFOs will have zero discharge permits.

3.4. Pollutant Allocation

Wasteload allocation
There are no permitted point source dischargers of phosphorus in the Hickory Grove Lake watershed.

Load allocation
Nonpoint sources of phosphorus to Hickory Grove Lake include erosion from land in pasture and row crop production, erosion from grasslands, erosion from timber/wooded areas, transport from developed areas (roads, residences, etc.), wildlife defecation, and atmospheric deposition (from dust and rain), and groundwater contributions. Septic systems in this watershed, which are not regulated or permitted under the Clean Water Act, but can fail or drain illegally to ditches, also contributed phosphorus to the lake during the assessment period.

Changes in agricultural land management, implementation of structural best management practices (BMPs), repair or replacement of failing septic systems, and in-lake restoration techniques can reduce phosphorus loads and improve water quality in Hickory Grove Lake. Based on the inventory of sources, management and structural practices targeting surface runoff contributions of phosphorus offer the largest potential reductions in TP loads.

Table 3-8 shows an example load allocation scenario for the Hickory Grove Lake watershed that meets the overall TMDL phosphorus target. The LA is 3,432.5 lbs/year, with a maximum daily LA of 29.3 lbs/day. The daily maximum LA was obtained by subtracting the daily WLA and daily MOS from the statistically derived TMDL (as described in Section 3.2 and Appendix G). The specific reductions shown in Table 3-8 are not required, but provide one of many possible combinations of reductions that would achieve water quality goals.

Table 3-8. Example Load Allocation Scheme to Meet Target TP Load.

TP Source	Existing Load (lb/year)	LA (lb/year)	NPS Reduction (%)
Pastureland	7.4	3.9	47
Row Crops	4,794.7	2,541.2	47
[1]User Defined	39.9	21.1	47
Forest	16.8	8.9	47
Urban	349.3	185.1	47
Groundwater	223.6	223.6	0
[2]All Others	97.0	97.0	0
Total	**5,528.7**	**3,080.8**	**--**

(1) Non grazed grassland and Alfalfa/Hay, CRP, Native Grasses
(2) Atmospheric contributions, direct lake contributions by waterfowl

Margin of Safety
To account for uncertainties in data and modeling, a margin of safety (MOS) is a required component of all TMDLs. An explicit MOS of 10 percent (343.2 lbs/year, 0.9 lbs/day) was utilized in the development of this TMDL. These uncertainties may include seasonal changes in nutrient concentrations of influent to Hickory Grove Lake, changes in internal recycling that may be seasonal in nature, maintenance and efficiency of existing BMPs.

Reasonable Assurance
Under current EPA guidance, when a TMDL is developed for waters impaired by both point and nonpoint sources, and the WLA is based on an assumption that nonpoint source load reductions will occur, the TMDL should provide reasonable assurance that nonpoint source control measures will achieve expected load reductions. There are no permitted or regulated point source discharges contributing phosphorus to Hickory Grove Lake and the WLA is zero, therefore reasonable assurance of point source reductions is not applicable. Reasonable assurance for reduction of nonpoint sources is provided by the list of potential best management practices that would deliver phosphorus reductions, a group of nonstructural practices that prevent transport of phosphorus, a proposed methodology for prioritizing and targeting BMPs on the landscape, and monitoring for best available data for estimating the reductions associated with implemented BMPs.

3.5. TMDL Summary

The following general equation represents the total maximum daily load (TMDL) calculation and its components:

$$TMDL = LC = \Sigma WLA + \Sigma LA + MOS$$

Where:	TMDL	= total maximum daily load
	LC	= loading capacity
	Σ WLA	= sum of wasteload allocations (point sources)
	Σ LA	= sum of load allocations (nonpoint sources)
	MOS	= margin of safety (to account for uncertainty)

Once the loading capacity, wasteload allocations, load allocations, and margin of safety have all been determined for the Hickory Grove Lake watershed, the general equation above can be expressed for the Hickory Grove Lake algae TMDL.

Expressed as the allowable annual average, which is helpful for water quality assessment and watershed management:

TMDL = LC = Σ WLA (0 lbs-TP/year) + Σ LA (3,089.2 lbs-TP/year)
+ MOS (343.2 lbs-TP/year) = **3,432.5 lbs-TP/year**

Expressed as the maximum daily load:

TMDL = LC = Σ WLA (0 lbs-TP/day) + Σ LA (26.4 lbs-TP/day)
+ MOS (2.9 lbs-TP/day) = **29.3 lbs-TP/day**

4. Implementation Planning

An implementation plan is not a requirement of the Federal Clean Water Act. However, the Iowa Department of Natural Resources (DNR) recognizes that technical guidance and support are critical to achieving the goals outlined in this Water Quality Improvement Plan (WQIP). Therefore, this implementation plan is included for use by local agencies, watershed managers, and citizens for decision-making support and planning purposes. The best management practices (BMPs) discussed are potential tools that will help achieve water quality goals if appropriately utilized. It is possible that only a portion of BMPs included in this plan will be feasible for implementation in the Hickory Grove Lake watershed. Additionally, there may be potential BMPs not discussed in this implementation plan that should be considered. This implementation plan should be used as a guide or foundation for detailed and comprehensive planning by local stakeholders.

Collaboration and action by residents, landowners, lake users, and local agencies will be essential to improve water quality in Hickory Grove Lake and support its designated uses. Locally led efforts have proven to be the most successful in obtaining real and significant water quality improvements. Improved water quality results in economic and recreational benefits for people that live, work, and recreate in the watershed. Therefore, each group has a stake in promoting awareness and educating others about water quality, working together to adopt a comprehensive watershed improvement plan, and applying BMPs and land management changes in the watershed.

4.1. Existing Watershed Planning and Implementation

As briefly discussed in Section 2, a WQIP and a Watershed Management Action Plan (WMAP) for the Hickory Grove Lake watershed were developed by Dr. Michelle Soupir of Iowa State University. The WMAP discussed load reduction targets, best management practices, and prepared an implementation schedule. For convenience, a copy of the Implementation schedule contained within the WMAP is presented in this document as Table 4-1. At the time of this writing, some of the BMPs in the WMAP had been implemented and others were in the process of implementation. The full effects of these BMPs may not be known until water quality data is collected and analyzed for the 2026 or 2028 assessment cycle.

The WMAP took a proactive approach to protecting water quality because at the time of development, Hickory Grove Lake was not impaired for algae. Many of the BMPs addressed an existing bacteria issue; however, some practices also address nutrient reduction. Those BMPs included:

- Livestock exclusion
- Streambank stabilization
- Riparian buffers
- Rotational grazing plan
- Septic system updates
- Shoreline stabilization
- Grade stabilization
- Gully stabilization
- Sediment removal by dredging the sediment basin and selected areas of the lake.

In addition to these, a saturated buffer was installed in 2015 and has been monitored since mid-year 2016 (Yoakum, Amy, n.d.). For proposed practices currently scheduled in the watershed, the reader is

referred to the WMAP. Practices discussed in this section are general in nature and can be used in future discussions to help improve water quality within the watershed. A complete version of the WMAP is available on the Story County website at:
http://www.storycountyiowa.gov/DocumentCenter/View/3246/Hickory-Grove-Lake_WMAP?bidId=.

4.2. Future Planning and Implementation

General Approach

Watershed management and BMP implementation to reduce algae in the lake should utilize a phased approach to improving water quality. The existing loads, loading targets, a general listing of BMPs needed to improve water quality, and a monitoring plan to assess progress are established in this WQIP. Completion of the WQIP should be followed by the development of a Watershed Management Plan by a local planning group. The watershed plan should include more comprehensive and detailed actions to better guide the implementation of specific BMPs. Tasks required to obtain real and significant water quality improvements include continued monitoring, assessment of water quality trends, assessment of water quality standards (WQS) attainment, and adjustment of proposed BMP types, location, and implementation schedule to account for changing conditions in the watershed.

Timeline

Planning and implementation of future improvement efforts may take several years, depending on stakeholder interest, availability of funds, landowner participation, and time needed for design and construction of any structural BMPs. Realization and documentation of significant water quality benefits may take 5-10 years or longer, depending on weather patterns, amount of water quality data collected, and the successful selection, location, design, construction, and maintenance of BMPs. Monitoring should continue throughout implementation of BMPs and beyond to document water quality improvement.

Tracking milestones and progress

This WQIP, including the proposed monitoring plan outlined in Section 5, would address several of the elements required for a nine-element plan approved by EPA for the use of 319 funds, or other state and federal funding sources, as available. Establishment of specific short, intermediate, and long-term water quality goals and milestones would also be needed for additional funding from available sources. A path to full attainment of water quality standards and designated uses must be included for most funding sources, but efforts should first focus on documenting water quality improvement resulting from BMPs and elimination of any phosphorus “hot spots” that may exist.

Table 4-1. Implementation Schedule from Watershed Management Action Plan. [1]

Component	Phase 1 Years 1-3	Phase 2 Years 4-6	Phase 3 Years 7-9	Phase 4 Years 10-12	Total Cost	Potential Funding Sources
Groom and Fence Island Location	$ -	$ -	$ -	$ -	$ -	SCCB (In-kind)
Fence Beach outside Rec. Season	$ 250	$ -	$ -	$ -	$ 250	319, SCCB (In-kind)
"Away with Geese" Lights (4)	$ 1,500	$ -	$ -	$ -	$ 1,500	319, SCCB (In-kind)
Pyrotechnic Launcher (2) Screamers, Bangers and Primers	$ 100 $ 250	$ - $ 250	$ - $ 250	$ - $ 250	$ 100 $ 1,000	319, SCCB (In-kind)
Sonic Deterrent Green Laser	$ 1,000 $ 2,000	$ - $ -	$ - $ -	$ - $ -	$ 1,000 $ 2,000	319, SCCB (In-kind)
Native Landscaping	$ -	$ -	$ -	$ -	$ -	SCCB (In-kind)
Retractable Fence During Rec. Season	$ 200	$ -	$ -	$ -	$ 200	319, SCCB (In-kind)
Livestock Exclusion-Materials Cost Installation Cost	$ 2,000 $ -	$ - $ -	$ - $ -	$ - $ -	$ 2,000 $ -	USDA-NRCS (EQIP), WIRB, Landowner (In-kind)
Alternative Watering Location (pond)	$ 17,000	$ -	$ -	$ -	$ 17,000	USDA-NRCS (EQIP), 319, WIRB, Landowner
Streambank Stabilization (Out-of-Park)	$ 500,000	$ -	$ -	$ -	$ 500,000	USDA-NRCS (EQIP), 319, WIRB, Landowner, SWCD, Story Co.
Gully Stabilization (Out-of-Park)	$ 20,000	$ -	$ -	$ -	$ 20,000	USDA-NRCS (EQIP), Landowner
Maintain/Re-enroll CRP (40 ac)	$ -	$ -	$ -	$ -	$ -	USDA-NRCS, Landowner
Shoreline Stabilization	$ 25,000	$ 25,000	$ -	$ -	$ 50,000	IDNR Lakes, Story County
Gully Stabilization (In-Park)	$ -	$ -	$ -	$ -	$ -	SCCB (In-kind), EPA 5-Star
Streambank Stabilization (In-Park)	$ -	$ -	$ -	$ -	$ -	SCCB (In-kind)
Dredging of East Settling Basin	$ -	$ 1,600,000	$ -	$ -	$ 1,600,000	IDNR Lakes, Story County
Address Unpermitted Septics Demonstration + Pump Vouchers	$ 32,000 $ 5,000	$ 32,000 $ -	$ - $ -	$ - $ -	$ 64,000 $ 5,000	Story County, Story Environmental Health Department, Landowner
Water Monitoring Public Outreach	$ 30,000 $ 10,000	$ 30,000 $ 5,000	$ 30,000 $ 5,000	$ 30,000 $ 5,000	$ 120,000 $ 25,000	IDNR Lakes, 319
Project Administration (1 ½-Time Salary + Benefits)	$ 82,200	$ 82,200	$ 82,200	$ 82,200	$ 328,800	319, Story County, SCCB, Prairie Rivers RC&D
Totals	**$ 728,500**	**$ 1,774,450**	**$ 117,450**	**$ 117,450**	**$ 2,737,850**	

(1) Adapted from the Watershed Management Action Plan (WMAP).

4.3. Best Management Practices

No stand-alone BMP will be able to sufficiently reduce phosphorus loads to Hickory Grove Lake. Rather, a comprehensive package of BMPs will be required to reduce sediment and phosphorus loads to the lake, which can cause elevated algal growth and turbidity issues. The majority of phosphorus enters the lake via nutrient loss from cropland, non-grazed grassland and forested land through sheet / rill and gully erosion. These sources have distinct phosphorus transport pathways and processes; therefore, each requires a different set of BMPs and strategies.

Other sources, although relatively small on an annualized basis, can have important localized and seasonal effects on water quality. It is important that all sources are considered to reduce phosphorus loads in the most comprehensive manner possible. Experience has shown that watershed projects that involve widespread "ownership" of potential solutions have the best chance of success. At the same time, resources to address the various sources of phosphorus should be allocated in a manner that is reflective of the importance to the impairment: algal bloom issues caused primarily by excess phosphorus loads to the lake and in the lake. Potential BMPs are grouped into three types: land management (prevention), structural (mitigation), and in-lake alternatives (remediation).

Land Management (Prevention Strategies)

Many agricultural BMPs are designed to reduce erosion and nutrient loss from the landscape. These BMPs provide the highest level of soil conservation and soil health benefits, because they prevent erosion and nutrient loss from occurring. Land management alternatives implemented in row crop areas should include conservation practices such as no-till and strip-till farming, diversified crop rotation methods, utilization of in-field buffers, and cover crops. Incorporation of fertilizer into the soil by knife injection equipment reduces phosphorus levels, as well as nitrogen and bacteria levels, in runoff from application areas. Strategic timing of fertilizer application and avoiding over-application may have even greater benefits to water quality. Application of fertilizer on frozen ground should be avoided, as should application when heavy rainfall is forecasted. Land retirement programs such as the conservation reserve program (CRP), and conservation reserve enhancement program (CREP) constructed wetlands may be considered where appropriate. Table 4-2 summarizes land management BMPs and associated phosphorus reduction estimates. BMPs that have been implemented as part of the 2012 WMAP are noted in Section 4.1.

Table 4-2. Potential Land Management BMPs (Prevention Strategies).

BMP or Activity	[1] Potential TP Reduction
Conservation Tillage:	
Moderate vs. Intensive Tillage	50%
No-Till vs. Intensive Tillage	70%
No-Till vs. Moderate Tillage	45%
Cover Crops	50%
Diversified Cropping Systems	50%
In-Field Vegetative Buffers	50%
Pasture/Grassland Management:	
Livestock Exclusion from Streams	75%
Rotational Grazing vs. Constant Intensive Grazing	25%
Seasonal Grazing vs. Constant Intensive Grazing	50%
Phosphorus Nutrient Application Techniques:	
[2]Deep Tillage Incorporation vs. Surface Broadcast	-15%
[2]Shallow Tillage Incorporation vs. Surface Broadcast	-10%
Knife/Injection Incorporation vs. Surface Broadcast	35%
Phosphorus Nutrient Application Timing and Rates:	
Spring vs. Fall Application	30%
Soil-Test P Rate vs. Over-Application Rates	40%
Application: 1-month prior to runoff event vs. 1-day	30%

(1) Adopted from Dinnes (2004). Actual reduction percentages may vary widely across sites and runoff events.
(2) Note: Tillage incorporation can increase TP in runoff in some cases.

Structural BMPs (Mitigation Strategies)
Although they do not address the underlying generation of sediment or nutrients, structural BMPs such as sediment control basins, terraces, grass waterways, saturated buffers, riparian buffers, and wetlands can play a valuable role in reduction of sediment and nutrient transport to Hickory Grove Lake. These BMPs attempt to mitigate the impacts of soil erosion and nutrient loss by intercepting them before they reach a stream or lake. Structural BMPs should be targeted to “priority areas” to increase their cost effectiveness and maximize pollutant reductions. Landowner willingness and the physical features of potential sites must also be considered when targeting structural practices. These practices may offer additional benefits not directly related to water quality improvement. These secondary benefits are important to emphasize to increase landowner and public interest and adoption. Potential structural BMPs are listed in Table 4-3, which includes secondary benefits and potential TP reductions.

Landowner buy-in, ease of construction, and difficulty implementing preventative land management measures all contribute to the popularity of sediment control structures as a sediment and phosphorus mitigation strategy. This is a proven practice, if properly located, designed, constructed, and maintained. However, if not properly designed and constructed, sediment control basins may trap substantially less sediment and phosphorus than widely-used rules-of-thumb that are often assumed when quantifying reductions in the context of a watershed management plan.

Table 4-3. Potential Structural BMPs (Mitigation Strategies).

BMP or Activity	Secondary Benefits	[1] Potential TP Reduction
Terraces	Soil conservation, prevent in-field gullies, prevent wash-outs	50%
Grass Waterways	Prevent in-field gullies, prevent washouts, some ecological services	50%
[2,5]Sediment Control Structures	Some ecological services, gully prevention	Varies
[3]Wetlands	Ecological services, potential flood mitigation, aesthetic value	15%
Riparian Buffers	Ecological services, aesthetic value, alternative agriculture	45%
[5]Saturated Buffers	Nitrate removal	[4]Varies

(1) Adopted from Dinnes (2004). Actual reduction percentages may vary widely across sites and runoff events.
(2) Not discussed in Dinnes (2004). Phosphorus removal in sediment basins varies widely and is dependent upon the size of the structure relative to the drainage area, the length:width ratio, and drawdown time of a specified rainfall/runoff event.
(3) Note: TP reductions in wetlands vary greatly depending on site-specific conditions, such as those listed for sediment control structures. Generally, removal of phosphorus is lower in wetlands than in sediment control structures. Wetland can sometimes be sources, rather than sinks, of phosphorus
(4) Limited research in total phosphorus reduction values.
(5) Constructed in 2015 and 2018 downstream of the tile drain outlet.

To obtain reductions in TP load necessary to meet water quality targets, land management strategies and structural BMPs should be implemented to obtain the largest and most cost-effective water quality benefit. Targeting efforts should consider areas with the highest potential phosphorus loads to the lake. Factors affecting phosphorus contribution include: land cover, steep slopes, proximity to waterbodies, tillage practices and methods, and the timing and amount of manure and commercial fertilizer application.

The Spreadsheet Tool for Estimating Pollutant Load (STEPL) model was used in TMDL development to predict phosphorus loads to Hickory Grove Lake. Figure 4-1 shows the annual phosphorus export rate per acre of subbasin. Export rates range from 0.98 to 1.50 lbs/acre-year. The darker shaded basins indicate the heaviest phosphorus export rates and the lighter shaded basins indicate the lowest export rates relative to the subbasins in this study. Subbasin-level information would indicate that best management practices reducing phosphorus export should concentrate on upstream subbasins with higher levels of total phosphorus transport rates.

Detailed information was collected as part of the WMAP providing data. However, additional information is required to determine the effectiveness of BMPs and determine areas of focus should characteristics of the watershed change.

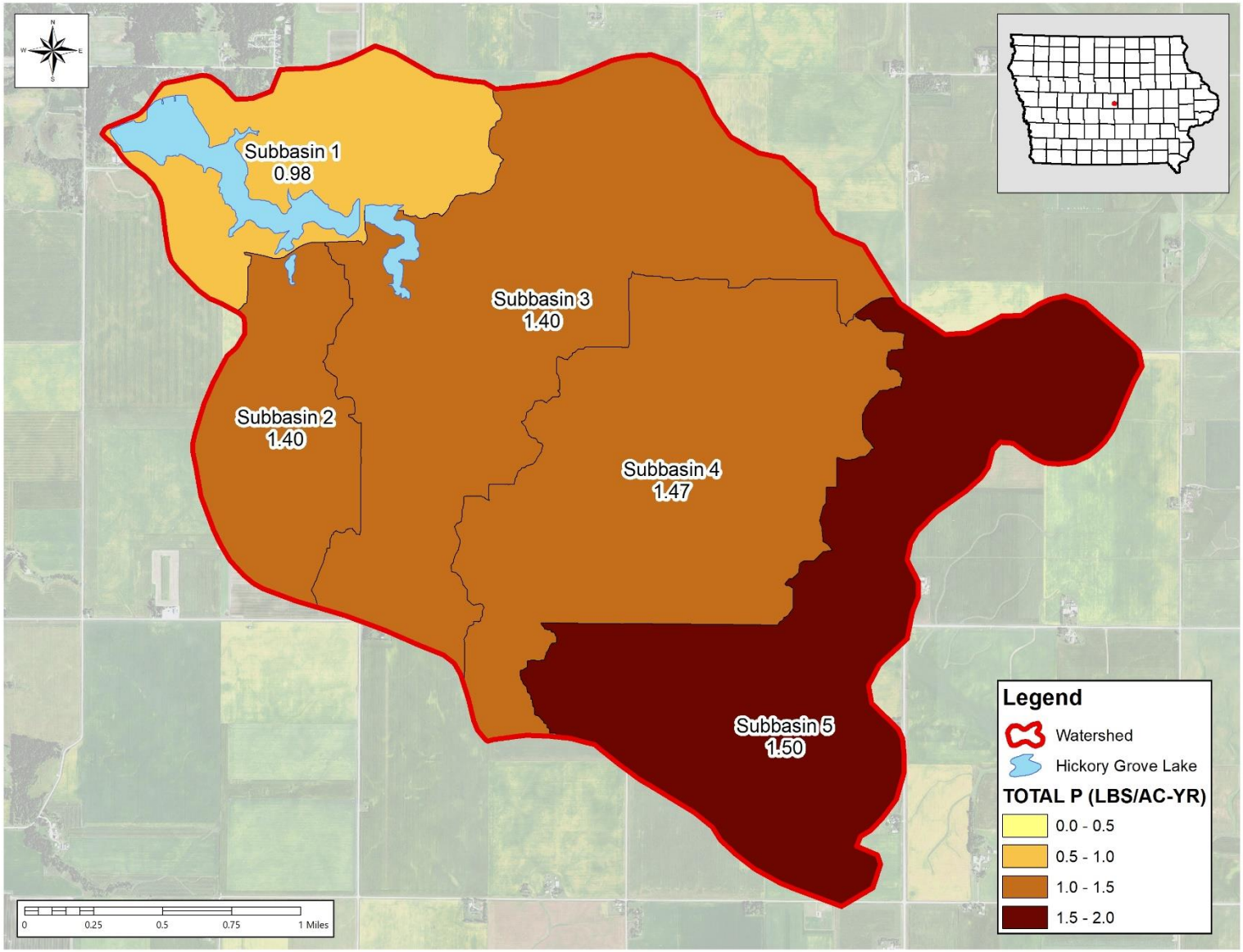

Figure 4-1. Predicted per-Acre TP Export for each STEPL Subwatershed .

In-Lake BMPs (Remediation Strategies)
Phosphorus recycled between the bottom sediment and water column of the lake has the potential to be a contributor of bioavailable phosphorus to lakes. The average annual contribution of TP to the system from internal loading appears to be relatively small in Hickory Grove Lake. The reservoir has a large watershed-to-lake ratio, so external inputs typically dwarf internal recycling. However, internal loading may influence in-lake water under certain conditions despite its relatively insignificant average annual phosphorus contribution. Internal loads may exacerbate algal blooms in late summer periods, especially if lake outflow ceases and water temperatures exceed normal levels. It is important to understand that external phosphorus loads from wet weather supply the build-up of phosphorus in the bottom sediments. Estimates of external loads from the Hickory Grove Lake watershed are of large enough magnitude to fully account for observed in-lake phosphorus and subsequent algae levels. Even in lakes with high suspected internal loads, uncertainty regarding the magnitude of internal loads is one of the biggest challenges to TMDL development and lake restoration. Because of these factors, reductions from watershed sources of TP should be given implementation priority. If and when monitoring shows that the external watershed load has been adequately reduced, then additional in-lake measures may be warranted.

Brief descriptions of potential in-lake restoration methods are included in Table 4-4. Phosphorus reduction impacts of each alternative will vary and depend on a number of site-specific factors. It is difficult to determine how much of the internal load is due to each of the contributing factors, and equally difficult to predict phosphorus reductions associated with individual improvement strategies. In-lake measures should be a part of a comprehensive watershed management plan that includes watershed practices in order to enhance, prolong, and protect the effectiveness of in-lake investments.

Table 4-4. Potential in-lake BMPs for Water Quality Improvement.

In-Lake BMPs	Comments
[1]Fisheries management	Low to moderate reductions in internal phosphorus load may be attained via continued fisheries management. The reduction of in-lake phosphorus as a result of this practice is variable, but the overall health of the aquatic ecosystem may be improved, which typically improves overall water quality as well. Resident common carp and grass carp may be a problem and could be controlled through this method.
[1]Targeted dredging and sediment basin improvement	Strategic dredging would also increase the sediment capacity, thereby reducing sediment and phosphorus loads to the main body where ambient conditions are monitored.
[1]Shoreline stabilization	Helps establish and sustain vegetation, which provides local erosion protection and competes with algae for nutrients. Impacts of individual projects may be small, but cumulative effects of widespread stabilization projects can help improve water quality.
Phosphorus stabilization	Adding compounds, such as alum, to the water column can help stabilize phosphorus that may be resuspended from the lake bottom. This additive precipitates a layer of floc that removes phosphorus as it settles to the lake bottom, and can combine with phosphorus as it is released from sediment

(1) These in-lake BMPs were implemented as part of the lake restoration project initiated in January 2019 and completed in spring of 2020.

Holistic Approach

An example of a holistic implementation plan would involve prevention, mitigation, and remediation practices across the Hickory Grove Lake watershed. These may include any of the practices from Table 4-4 at any scale. Extending grass waterways in conjunction with renovation of existing terraces and contour buffers in corn and soybean ground will help mitigate soil loss from row crop ground. Further adoption of agricultural prevention measures like those listed in Table 4-2 will retain topsoil in the soil profile of the fields and prevent erosion. Potential in-lake strategies such phosphorus stabilization treatments in Hickory Grove Lake are included as well.

5. Future Monitoring

Water quality monitoring is critical for assessing the current status of water resources as well as historical and future trends. Furthermore, monitoring is necessary to track the effectiveness of best management practice (BMP) implementation and to document attainment of Total Maximum Daily Loads (TMDLs) and progress towards water quality standards (WQS).

Future monitoring in the Hickory Grove Lake watershed can be agency-led, volunteer-based, or a combination of both. The Iowa Department of Natural Resources (Iowa DNR) Watershed Monitoring and Assessment Section administer a water quality monitoring program that provides training to interested volunteers. More information can be found at the program website: http://www.iowadnr.gov/Environmental-Protection/Water-Quality/Water-Monitoring/Volunteer-Water-Monitoring.

Volunteer-based monitoring efforts should include an approved water quality monitoring plan, called a Quality Assurance Project Plan (QAPP), in accordance with Iowa Administrative Code (IAC) 567-61.10(455B) through 567-61.13(455B). The IAC can be viewed here: https://www.legis.iowa.gov/docs/iac/chapter/01-18-2017.567.61.pdf

Failure to prepare an approved QAPP will prevent data collected from being used to evaluate waterbody in the 305(b) Integrated Report – the biannual assessment of water quality in the state, and the 303(d) list – the list that identifies impaired waterbodies.

5.1. Routine Monitoring for Water Quality Assessment

Data collection in Hickory Grove Lake to assess water quality trends and compliance with water quality standards (WQS) will include monitoring conducted as part of the DNR Ambient Lake Monitoring Program. The Ambient Lake Monitoring Program was initiated in 2000 in order to better assess the water quality of Iowa lakes. Typically, one location near the deepest part of the lake is sampled, and many chemical, physical, and biological parameters are measured.

Sampling parameters are reported in Table 5-1. At least three sampling events are scheduled every summer, typically between Memorial Day and Labor Day. While the ambient monitoring program can be used to identify trends in overall, in-lake water quality, it does not lend itself to calculation of watershed loads, identification of individual pollutant sources, or the evaluation of BMP implementation.

Table 5-1. Ambient Lake Monitoring Program Water Quality Parameters.

Chemical	Physical	Biological
• Total Phosphorus (TP) • Soluble Reactive Phosphorus (SRP) • Total Nitrogen (TN) • Total Kjeldahl Nitrogen (TKN) • Ammonia • Un-ionized Ammonia • Nitrate + Nitrite Nitrogen • Alkalinity • pH • Total Organic Carbon • Total Dissolved Solids • Dissolved Organic Carbon	• Secchi Depth • Temperature • Dissolved Oxygen (DO) • Turbidity • Total Suspended Solids (TSS) • Total Fixed Suspended Solids • Total Volatile Suspended Solids • Specific Conductivity • Thermocline Depth • Lake Depth	• Chlorophyll a • Phytoplankton (mass and composition) • Zooplankton (mass and composition)

5.2. Expanded Monitoring for Detailed Analysis

Given current resources and funding, future water quality data collection in the Hickory Grove Lake watershed to assess water quality trends and compliance with WQS will be limited. Unless there is local interest in collecting additional water quality data, it will be difficult to implement a watershed management plan and document TMDL effectiveness and water quality improvement.

Data available from the Iowa DNR Ambient Lake Monitoring Program will be used to assess general water quality trends and WQS violations and attainment. More detailed monitoring data is required to reduce the level of uncertainty associated with water quality trend analysis, better understand the impacts of implemented watershed projects (i.e., BMPs), and guide future water quality modeling and BMP implementation efforts.

If the goal of monitoring is to evaluate spatial and temporal trends and differences in water quality resulting from implementation of BMPs, a more intensive monitoring program will be needed. Table 5-2 outlines potential locations, type of monitoring, parameters collected, and the purpose of each type of data collected as part of an expanded monitoring effort. It is unlikely that available funding will allow collection of all data included in Table 5-2, but the information should be used to help stakeholders identify and prioritize data needs. Locations for expanded monitoring in the Hickory Grove Lake watershed have been chosen to take into account subbasin boundaries and can be used in assigning nutrient concentrations to each subbasin if deployed in such a manner.

Table 5-2. Recommended Monitoring Plan.

Parameter(s)	Intervals	Duration	[1]Location(s)
Routine grab sampling for flow, sediment, P, and N	Every 1-2 weeks	April through October	Ambient location in Hickory Grove Lake and drain tile outlet.
Continuous flow	15-60 minute	April through October	Hickory Grove Lake inlet & outlet
Continuous pH, DO, and temperature	15-60 minute	April through October	Ambient location in Hickory Grove Lake
Runoff event flow, sediment, P, and N	15-60 minute intervals during runoff	5 events between April and October	All lake inlets & outlets and select tributary sites
Wet and dry weather flow, sediment, P, and N	Hourly during wet and dry weather	10 to 14-day wet weather periods if continuous sampling is not feasible	All lake inlets & outlets, select tributary sites, and downstream of saturated buffer
Event or continuous tile drain flow, N, and P sampling	15-60 minute	10 to 14-day wet weather periods if continuous sampling is not feasible	Tile drain outlet
Shoreline mapping, bathymetry studies	Before and after dredging or construction, every 5 years	Design lifespan of waterbody	Hickory Grove Lake and upstream sedimentation basins.

(1) Tributary, tile drain, and gully site selection to be based on suspected pollutant source location, BMP placement, landowner permission, and access/installation feasibility.

It may be useful to divide the recommended monitoring plan into several tiers based on ease of deployment and cost effectiveness. This will help stakeholders and management personnel best direct their resources. This monitoring plan may be reevaluated at any time to change the management strategy. Data collection should commence before new BMPs are implemented or existing ones are renovated in the watershed to establish baseline conditions. Selection of tributary sites should consider location of BMPs, location of historical data (for comparative purposes), landowner permission (if applicable), and logistical concerns such as site access and feasibility of equipment installation (if necessary). This data could form the foundation for assessment of water quality trends; however, more detailed information will be necessary to make any statements about water quality trends with certainty. Therefore, routine grab sampling should be viewed only as a starting point for assessing trends in water quality. Possible monitoring scenarios above the current monitoring condition are described below.

Basic Monitoring

Targeted grab sampling of the Hickory Grove Lake ambient monitoring point should continue as currently scheduled as part of the State of Iowa's ambient lake monitoring program. Grab samples on a seasonal basis at the inlet would be done to support data provided by the main lake.

Targeted Monitoring
Grab samples should continue on a routine and runoff event based schedule. Flow data may be recorded with manual flow readings based on developed rating curves. Locations and sampling approaches would include the ambient monitoring station and upstream inlets.

Advanced Monitoring
Automated data recorded by ISCO devices would provide information on continuous flow, and continuous pH, DO, and temperature. Routine grab sampling for flow, sediment, P, and N will help provide a check on the automated sampling. In addition to routine sampling, runoff event sampling for event flow, sediment, N, and P will help show the effects of high recurrence interval events. Locations and sampling approaches would include the ambient monitoring station, inlets and outlets of newly constructed sedimentation basins, and outlets from upstream tributaries such as roadway culverts. Reliable long-term flow data is also important because hydrology drives many important processes related to water quality, and a good hydrologic data set will be necessary to evaluate the success of BMPs such as reduced-tillage, saturated buffers, terraces and grassed waterways, riparian buffers, and wetlands.

To further gather information on erosion in the watershed, a “rapid assessment of stream conditions along length” (RASCAL) procedure would be done on gullies and channels that show significant erosion. An initial assessment will provide a benchmark of current conditions and will allow stakeholders to identify potential problem areas for implementation of BMPs.

The proposed monitoring information would assist utilization of watershed and water quality models to simulate various scenarios and water quality response to BMP implementation. Monitoring parameters and locations should be continually evaluated. Adjustment of parameters and / or locations should be based on BMP placement, newly discovered or suspected pollution sources, and other dynamic factors. The Iowa DNR Watershed Improvement Section may provide technical support to locally led efforts in collecting further water quality and flow monitoring data in the Hickory Grove Lake watershed. A look at how these proposed monitoring plans may be deployed in the Hickory Grove Lake watershed is shown in Figure 5-1.

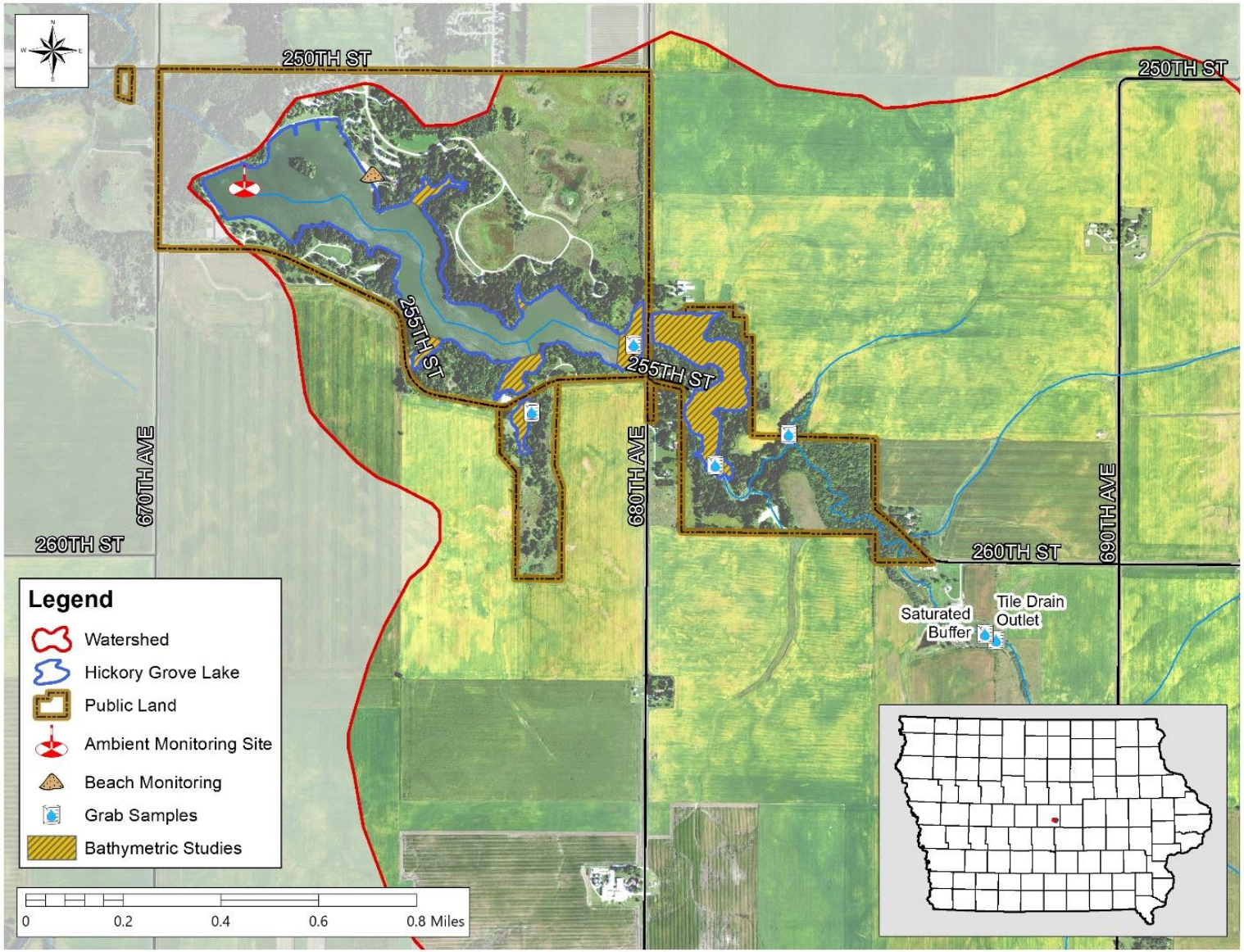

Figure 5-1. Potential Monitoring Locations.

6. Public Participation

Public involvement is important in the Total Maximum Daily Load (TMDL) process since it is the landowners, tenants, and citizens who directly manage land and live in the watershed that determine the water quality in Hickory Grove Lake.

6.1. Public Meeting

Public Presentations

A public presentation was posted on the Iowa DNR's YouTube channel for public viewing on January 14, 2021. A link to the presentation can be located on the Iowa DNR;'s website at https://www.iowadnr.gov/environmental-protection/water-quality/watershed-improvement/water-improvement-plans. The presentation will be available for viewing through the public comment period.

6.2. Written Comments

A press release was issued on January 14, 2021 to begin a 30-day public comment period, which will end on February 15, 2021. All public comments received by the Iowa DNR during the 30-day public comment period will be included with the corresponding response(s) from the Iowa DNR in Appendix J.

7. References

Carlson, R.E. 1977. A trophic state index for lakes. Limnology and Oceanography. 22(2):361-369.

Carlson, R, and J. Simpson. 1996. A Coordinator's Guide to Volunteer Lake Monitoring Methods. North American Lake Management Society. 96 pp.

Dinnes, D.L. 2004. Assessments of practices to reduce nitrogen and phosphorus nonpoint source pollution of Iowa's surface waters. Iowa Department of Natural Resources; USDA-ARS National Soil Tilth Laboratory, Ames, Iowa.

Dodds, W. 2000. Freshwater Ecology: Concepts and Environmental Applications. Draft textbook. Division of Biology, Kansas State University, Manhattan, Kansas.

Iowa Department of Natural Resources, December 31, 2016, Lake Restoration Program 2016 Report and 2017 Plan.

Iowa Department of Natural Resources (IOWA DNR), n.d. Hickory Grove Lake: A Restoration Success Story.

Iowa Department of Natural Resources, March 28, 2017, Draft Methodology for Iowa's 2016 Water Quality Assessment, Listing and Reporting Pursuant to Sections 305(b0 and 303(d) of the Federal Clean Water Act

Iowa Environmental Mesonet (IEM). 2020a. Iowa State University Department of Agronomy. NWS COOP Network. IEM "Climodat" Reports. Download available at https://mesonet.agron.iastate.edu/climodat/. Accessed in May 2020.

Iowa Environmental Mesonet (IEM). 2020b. Iowa State University Department of Agronomy. Iowa Ag Climate Network. Download available at http://mesonet.agron.iastate.edu/agclimate/hist/dailyRequest.php. Accessed in May 2020.

Minnesota Pollution Control Agency (MPCA). 2005. Lake Water Quality Assessment Report: Developing Nutrient Criteria. Third Edition.

Prior, Jean Cutler. *Landforms of Iowa*. Iowa City: U of Iowa for the Dept. of Natural Resources, 1991. Print.

Soupir, Michelle. n.d. Hickory Grove Lake Watershed Management Action Plan.

U.S. Environmental Protection Agency (EPA). 1991. Technical Support Document for Water Quality-based Toxics Control. EPA/505/2-90-001. EPA Office of Water, Washington, DC.

U.S. Environmental Protection Agency (EPA). 2006. Establishing TMDL "Daily" Loads in Light of the Decision by the U.S. Court of Appeals for the D.C. circuit in Friends of the Earth, Inc. v. EPA, et al., No. 05-5015, (April 25, 2006) and Implications for NPDES Permits. Memorandum from Benjamin Grumbles, Assistant Administrator, EPA Office of Water, Washington, DC.

U.S. Environmental Protection Agency (EPA). 2007. Options for Expressing Daily Loads in TMDLs (Draft). EPA Office of Wetlands, Oceans & Watersheds, Washington, DC.

Walker, William W., Draft 1983, Published 1985, "Empirical Methods for Predicting Eutrophication in Impoundments - Report 3: Model Refinements", prepared for Office, Chief of Engineers, U.S. Army, Washington, D.C., Technical Report E-81-9, U.S. Army Corps of Engineers, Waterways Experiment Station, Vicksburg, Mississippi.

Walker, W., 1996 (Updated 1999). Simplified Procedures for Eutrophication Assessment and Prediction: User Manual. US Army Corps of Engineers Waterways Experiment Station. Instruction Report W-96-2.

Yoakum, Amy, n.d., Hickory Grove Lake Watershed Project WIRB Grant 1335-016 Final Report. Story County Conservation.

Appendix A. Glossary of Terms, Abbreviations, and Acronyms

A.1. Terms

303(d) list: Refers to section 303(d) of the Federal Clean Water Act, which requires a listing of all public surface waterbodies (creeks, rivers, wetlands, and lakes) that do not support their general and/or designated uses. Also called the state's "Impaired Waters List."

305(b) assessment: Refers to section 305(b) of the Federal Clean Water Act, it is a comprehensive assessment of the state's public waterbodies' ability to support their general and designated uses. Those bodies of water which are found to be not supporting or only partially supporting their uses are placed on the 303(d) list.

319: Refers to Section 319 of the Federal Clean Water Act, the Nonpoint Source Management Program. Under this amendment, States receive grant money from EPA to provide technical & financial assistance, education, & monitoring to implement local nonpoint source water quality projects.

AFO: Animal Feeding Operation. A lot, yard, corral, building, or other area in which animals are confined and fed and maintained for 45 days or more in any 12-month period, and all structures used for the storage of manure from animals in the operation. Open feedlots and confinement feeding operations are considered to be separate animal feeding operations.

AU: Animal Unit. A unit of measure used to compare manure production between animal types or varying sizes of the same animal. For example, one 1,000-pound steer constitutes one AU, while one mature hog weighing 200 pounds constitutes 0.4 AU.

Benthic: Associated with or located at the bottom (in this context, "bottom" refers to the bottom of streams, lakes, or wetlands). Usually refers to algae or other aquatic organisms that reside at the bottom of a wetland, lake, or stream (see periphyton).

Benthic macroinvertebrates: Animals larger than 0.5 mm that do not have backbones. These animals live on rocks, logs, sediment, debris and aquatic plants during some period in their life. They include crayfish, mussels, snails, aquatic worms, and the immature forms of aquatic insects such as stonefly and mayfly nymphs.

Base flow: Sustained flow of a stream in the absence of direct runoff. It can include natural and human-induced stream flows. Natural base flow is sustained largely by groundwater discharges.

Biological impairment: A stream segment is classified as biologically impaired if one or more of the following occurs, the FIBI and or BMIBI scores fall below biological reference conditions, a fish kill has occurred on the segment, or the segment has seen a > 50% reduction in mussel species.

Biological reference condition: Biological reference sites represent the least disturbed (i.e. most natural) streams in the ecoregion. The biological data from these sites are used to derive least impacted BMIBI and FIBI scores for each ecoregion. These scores are used to develop Biological Impairment Criteria (BIC) scores for each ecoregion. The BIC is used to determine the impairment status for other stream segments within an ecoregion.

BMIBI: Benthic Macroinvertebrate Index of Biotic Integrity. An index-based scoring method for assessing the biological health of streams and rivers (scale of 0-100) based on characteristics of bottom-dwelling invertebrates.

BMP: Best Management Practice. A general term for any structural or upland soil or water conservation practice. For example terraces, grass waterways, sediment retention ponds, reduced tillage systems, etc.

CAFO: Concentrated Animal Feeding Operation. A federal term defined as any animal feeding operation (AFO) with more than 1,000 animal units confined on site, or an AFO of any size that discharges pollutants (e.g. manure, wastewater) into any ditch, stream, or other water conveyance system, whether man-made or natural.

CBOD5: 5-day Carbonaceous Biochemical Oxygen Demand. Measures the amount of oxygen used by microorganisms to oxidize hydrocarbons in a sample of water at a temperature of 20°C and over an elapsed period of five days in the dark.

CFU: A Colony Forming Unit is a cell or cluster of cells capable of multiplying to form a colony of cells. Used as a unit of bacteria concentration when a traditional membrane filter method of analysis is used. Though not necessarily equivalent to most probably number (MPN), the two terms are often used interchangeably.

Confinement feeding operation: An animal feeding operation (AFO) in which animals are confined to areas, which are totally roofed.

Credible data law: Refers to 455B.193 of the Iowa Administrative Code, which ensures that water quality data used for all purposes of the Federal Clean Water Act are sufficiently up-to-date and accurate. To be considered “credible,” data must be collected and analyzed using methods and protocols outlined in an approved Quality Assurance Project Plan (QAPP).

Cyanobacteria (blue-green algae): Members of the phytoplankton community that are not true algae but are capable of photosynthesis. Some species produce toxic substances that can be harmful to humans and pets.

Designated use(s): Refer to the type of economic, social, or ecological activities that a specific waterbody is intended to support. See Appendix B for a description of all general and designated uses.

DNR: Iowa Department of Natural Resources.

Ecoregion: Areas of general similarity in ecosystems and in the type, quality, and quantity of environmental resources based on geology, vegetation, climate, soils, land use, wildlife, and hydrology.

EPA (or USEPA): United States Environmental Protection Agency.

Ephemeral gully erosion: Ephemeral gullies occur where runoff from adjacent slopes forms concentrated flow in drainage ways. Ephemerals are void of vegetation and occur in the same location every year. They are crossable with farm equipment and are often partially filled in by tillage.

FIBI: Fish Index of Biotic Integrity. An index-based scoring method for assessing the biological health of streams and rivers (scale of 0-100) based on characteristics of fish species.

FSA: Farm Service Agency (United States Department of Agriculture). Federal agency responsible for implementing farm policy, commodity, and conservation programs.

General use(s): Refer to narrative water quality criteria that all public waterbodies must meet to satisfy public needs and expectations. See Appendix B for a description of all general and designated uses.

Geometric Mean (GM): A statistic that is a type of mean or average (different from arithmetic mean or average) that measures central tendency of data. It is often used to summarize highly skewed data or data with extreme values such as wastewater discharges and bacteria concentrations in surface waters. In Iowa's water quality standards and assessment procedures, the geometric mean criterion for *E. coli* is measured using at least five samples collected over a 30-day period.

GIS: Geographic Information System(s). A collection of map-based data and tools for creating, managing, and analyzing spatial information.

Groundwater: Subsurface water that occurs beneath the water table in soils and geologic formations that are fully saturated.

Gully erosion: Soil movement (loss) that occurs in defined upland channels and ravines that are typically too wide and deep to fill in with traditional tillage methods.

HEL: Highly Erodible Land. Defined by the USDA Natural Resources Conservation Service (NRCS), it is land, which has the potential for long-term annual soil losses to exceed the tolerable amount by eight times for a given agricultural field.

IDALS: Iowa Department of Agriculture and Land Stewardship

Integrated report: Refers to a comprehensive document that combines the 305(b) assessment with the 303(d) list, as well as narratives and discussion of overall water quality trends in the state's public waterbodies. The Iowa Department of Natural Resources submits an integrated report to the EPA biennially in even numbered years.

LA: Load Allocation. The portion of the loading capacity attributed to (1) the existing or future nonpoint sources of pollution and (2) natural background sources. Wherever possible, nonpoint source loads and natural loads should be distinguished. (The total pollutant load is the sum of the wasteload and load allocations.)

LiDAR: Light Detection and Ranging. Remote sensing technology that uses laser scanning to collect height or elevation data for the earth's surface.

Load: The total amount of pollutants entering a waterbody from one or multiple sources, measured as a rate, as in weight per unit time or per unit area.

Macrophyte: An aquatic plant that is large enough to be seen with the naked eye and grows either in or near water. It can be floating, completely submerged (underwater), or partially submerged.

MOS: Margin of Safety. A required component of the TMDL that accounts for the uncertainty in the response of the water quality of a waterbody to pollutant loads.

MPN: Most Probable Number. Used as a unit of bacteria concentration when a more rapid method of analysis (such as Colisure or Colilert) is utilized. Though not necessarily equivalent to colony forming units (CFU), the two terms are often used interchangeably.

MS4: Municipal Separate Storm Sewer System. A conveyance or system of conveyances (including roads with drainage systems, municipal streets, catch basins, curbs, gutters, ditches, man-made channels, or storm drains) owned and operated by a state, city, town, borough, county, parish, district, association, or other public body (created by or pursuant to state law) having jurisdiction over disposal of sewage, industrial wastes, stormwater, or other wastes, including special districts under state law such as a sewer district, flood control district or drainage district, or similar entity, or an Indian tribe or an authorized Indian tribal organization, or a designated and approved management agency under section 208 of the Clean Water Act (CWA) that discharges to waters of the United States.

Nonpoint source pollution: Pollution that is not released through pipes but rather originates from multiple sources over a relatively large area. Nonpoint sources can be divided into source activities related either to land or water use including failing septic tanks, improper animal-keeping practices, forestry practices, and urban and rural runoff.

NPDES: National Pollution Discharge Elimination System. The national program for issuing, modifying, revoking and reissuing, terminating, monitoring, and enforcing permits, and imposing and enforcing pretreatment requirements, under Section 307, 402, 318, and 405 of the Clean Water Act. Facilities subjected to NPDES permitting regulations include operations such as municipal wastewater treatment plants and industrial waste treatment facilities, as well as some MS4s.

NRCS: Natural Resources Conservation Service (United States Department of Agriculture). Federal agency that provides technical assistance for the conservation and enhancement of natural resources.

Open feedlot: An unroofed or partially roofed animal feeding operation (AFO) in which no crop, vegetation, or forage growth or residue cover is maintained during the period that animals are confined in the operation.

Periphyton: Algae that are attached to substrates (rocks, sediment, wood, and other living organisms). Are often located at the bottom of a wetland, lake, or stream.

Phytoplankton: Collective term for all photosynthetic organisms suspended in the water column. Includes many types of algae and cyanobacteria.

Point source pollution: Pollutant loads discharged at a specific location from pipes, outfalls, and conveyance channels from either municipal wastewater treatment plants or industrial waste treatment facilities. Point sources are generally regulated by a federal NPDES permit.

Pollutant: As defined in Clean Water Act section 502(6), a pollutant means dredged spoil, solid waste, incinerator residue, sewage, garbage, sewage sludge, munitions, chemical wastes, biological materials, heat, wrecked or discarded equipment, rock, sand, cellar dirt, and industrial, municipal, and agricultural waste discharged into water.

Pollution: The man-made or man-induced alteration of the chemical, physical, biological, and/or radiological integrity of water.

PPB: Parts per Billion. A measure of concentration that is the same as micrograms per liter (µg/L).

PPM: Parts per Million. A measure of concentration that is the same as milligrams per liter (mg/L).

RASCAL: Rapid Assessment of Stream Conditions Along Length. RASCAL is a global positioning system (GPS) based assessment procedure designed to provide continuous stream and riparian condition data at a watershed scale.

Riparian: Refers to areas near the banks of natural courses of water. Features of riparian areas include specific physical, chemical, and biological characteristics that differ from upland (dry) sites. Usually refers to the area near a bank of a stream or river.

RUSLE: Revised Universal Soil Loss Equation. An empirical model for estimating long term, average annual soil losses due to sheet and rill erosion.

Scientific notation: See explanation on page 72.

Secchi disk: A device used to measure transparency in waterbodies. The greater the Secchi depth (typically measured in meters), the more transparent the water.

Sediment delivery ratio: A value, expressed as a percent, which is used to describe the fraction of gross soil erosion that is delivered to the waterbody of concern.

Seston: All particulate matter (organic and inorganic) suspended in the water column.

SHL: State Hygienic Laboratory (University of Iowa). Provides physical, biological, and chemical sampling for water quality purposes in support of beach monitoring, ambient monitoring, biological reference monitoring, and impaired water assessments.

Sheet & rill erosion: Sheet and rill erosion is the detachment and removal of soil from the land surface by raindrop impact, and/or overland runoff. It occurs on slopes with overland flow and where runoff is not concentrated.

Single-Sample Maximum (SSM): A water quality standard criterion used to quantify *E. coli* levels. The single-sample maximum is the maximum allowable concentration measured at a specific point in time in a waterbody.

SI: Stressor Identification. A process by which the specific cause(s) of a biological impairment to a waterbody can be determined from cause-and-effect relationships.

Storm flow (or stormwater): The discharge (flow) from surface runoff generated by a precipitation event. *Stormwater* generally refers to runoff that is routed through some artificial channel or structure, often in urban areas.

STP: Sewage Treatment Plant. General term for a facility that treats municipal sewage prior to discharge to a waterbody according to the conditions of an NPDES permit.

SWCD: Soil and Water Conservation District. Agency that provides local assistance for soil conservation and water quality project implementation, with support from the Iowa Department of Agriculture and Land Stewardship.

TDS: Total Dissolved Solids: The quantitative measure of matter (organic and inorganic material) dissolved, rather than suspended, in the water column. TDS is analyzed in a laboratory and quantifies the material passing through a filter and dried at 180 degrees Celsius.

TMDL: Total Maximum Daily Load. As required by the Federal Clean Water Act, a comprehensive analysis and quantification of the maximum amount of a particular pollutant that a waterbody can tolerate while still meeting its general and designated uses. A TMDL is mathematically defined as the sum of all individual wasteload allocations (WLAs), load allocations (LAs), and a margin of safety (MOS).

Trophic state: The level of ecosystem productivity, typically measured in terms of algal biomass.

TSI (or Carlson's TSI): Trophic State Index. A standardized scoring system developed by Carlson (Carlson, 1977) that places trophic state on an exponential scale of Secchi depth, chlorophyll, and total phosphorus. TSI ranges between 0 and 100, with 10 scale units representing a doubling of algal biomass.

TSS: Total Suspended Solids. The quantitative measure of matter (organic and inorganic material) suspended, rather than dissolved, in the water column. TSS is analyzed in a laboratory and quantifies the material retained by a filter and dried at 103 to 105 degrees Celsius.

Turbidity: A term used to indicate water transparency (or lack thereof). Turbidity is the degree to which light is scattered or absorbed by a fluid. In practical terms, highly turbid waters have a high degree of cloudiness or murkiness caused by suspended particles.

UAA: Use Attainability Analysis. A protocol used to determine which (if any) designated uses apply to a particular waterbody. (See Appendix B for a description of all general and designated uses.)

USDA: United States Department of Agriculture

USGS: United States Geologic Survey (United States Department of the Interior). Federal agency responsible for implementation and maintenance of discharge (flow) gauging stations on the nation's waterbodies.

Watershed: The land area that drains water (usually surface water) to a particular waterbody or outlet.

WLA: Wasteload Allocation. The portion of a receiving waterbody's loading capacity that is allocated to one of its existing or future point sources of pollution (e.g., permitted waste treatment facilities).

WQS: Water Quality Standards. Defined in Chapter 61 of Environmental Protection Commission [567] of the Iowa Administrative Code, they are the specific criteria by which water quality is gauged in Iowa.

WWTF: Wastewater Treatment Facility. General term for a facility that treats municipal, industrial, or agricultural wastewater for discharge to public waters according to the conditions of the facility's NPDES permit. Used interchangeably with wastewater treatment plant (WWTP).

Zooplankton: Collective term for all animal plankton suspended in the water column which serve as secondary producers in the aquatic food chain and the primary food source for larger aquatic organisms.

A.2. Scientific Notation

Scientific notation is the way that scientists easily handle very large numbers or very small numbers. For example, instead of writing 45,000,000,000 we write 4.5E+10. So, how does this work?

We can think of 4.5E+10 as the product of two numbers: 4.5 (the digit term) and E+10 (the exponential term).

Here are some examples of scientific notation.

10,000 = 1E+4	24,327 = 2.4327E+4
1,000 = 1E+3	7,354 = 7.354E+3
100 = 1E+2	482 = 4.82E+2
1/100 = 0.01 = 1E-2	0.053 = 5.3E-2
1/1,000 = 0.001 = 1E-3	0.0078 = 7.8E-3
1/10,000 = 0.0001 = 1E-4	0.00044 = 4.4E-4

As you can see, the exponent is the number of places the decimal point must be shifted to give the number in long form. A **positive** exponent shows that the decimal point is shifted that number of places to the right. A **negative** exponent shows that the decimal point is shifted that number of places to the left.

Appendix B. General and Designated Uses of Iowa's Waters

B.1. Introduction

Iowa's water quality standards (Environmental Protection Commission [567], Chapter 61 of the Iowa Administrative Code) provide the narrative and numerical criteria by which waterbodies are judged when determining the health and quality of our aquatic ecosystems. These standards vary depending on the type of waterbody (lakes vs. rivers) and the assigned uses (general use vs. designated uses) of the waterbody that is being dealt with. This appendix is intended to provide information about how Iowa's waterbodies are classified and what the use designations mean, hopefully providing a better general understanding for the reader.

All public surface waters in the state are protected for certain beneficial uses, such as livestock and wildlife watering, aquatic life, non-contact recreation, crop irrigation, and other incidental uses (e.g. withdrawal for industry and agriculture). However, certain rivers and lakes warrant a greater degree of protection because they provide enhanced recreational, economical, or ecological opportunities. Thus, all public bodies of surface water in Iowa are divided into two main categories: *general* use segments and *designated* use segments. This is an important classification because it means that not all of the criteria in the state's water quality standards apply to all water ways; rather, the criteria, which apply, depend on the use designation & classification of the waterbody.

B.2. General Use Segments

A general use segment waterbody is one that does not maintain perennial (year-round) flow of water or pools of water in most years (i.e. ephemeral or intermittent waterways). In other words, stream channels or basins that consistently dry up year after year would be classified as general use segments. Exceptions are made for years of extreme drought or floods. For the full definition of a general use waterbody, consult section 61.3(1) in the state's published water quality standards, which became effective on March 22, 2006 (Environmental Protection Commission [567], Chapter 61 of the Iowa Administrative Code).

General use waters are protected for the beneficial uses listed above, which are: livestock and wildlife watering, aquatic life, non-contact recreation, crop irrigation, and industrial, agricultural, domestic and other incidental water withdrawal uses. The criteria used to ensure protection of these uses are described in section 61.3(2) in the state's published water quality standards, which became effective on March 22, 2006 (Environmental Protection Commission [567], Chapter 61 of the Iowa Administrative Code).

B.3. Designated Use Segments

Designated use segments are waterbodies that maintain flow throughout the year, or at least hold pools of water that are sufficient to support a viable aquatic community (i.e. perennial waterways). In addition to being protected for the same beneficial uses as the general use segments, these perennial waters are protected for more specific activities such as primary contact recreation, drinking water sources, or cold-water fisheries. There are thirteen different designated use classes (Table B-1) that may apply, and a waterbody may have more than one designated use. For definitions of the use classes and more detailed descriptions, consult section 61.3(1) in the state's published water quality standards, which became effective on March 22, 2006 (Environmental Protection Commission [567], Chapter 61 of the Iowa Administrative Code).

Table B-1. Designated Use Classes for Iowa Water Bodies.

Class prefix	Class	Designated use	Brief comments
A	A1	Primary contact recreation	Supports swimming, water skiing, etc.
	A2	Secondary contact recreation	Limited/incidental contact occurs, such as boating
	A3	Children's contact recreation	Urban/residential waters that are attractive to children
B	B(CW1)	Cold water aquatic life – Type 2	Able to support coldwater fish (e.g. trout) populations
	B(CW2)	Cold water aquatic life – Type 2	Typically unable to support consistent trout populations
	B(WW-1)	Warm water aquatic life – Type 1	Suitable for game and nongame fish populations
	B(WW-2)	Warm water aquatic life – Type 2	Smaller streams where game fish populations are limited by physical conditions & flow
	B(WW-3)	Warm water aquatic life – Type 3	Streams that only hold small perennial pools which extremely limit aquatic life
	B(LW)	Warm water aquatic life – Lakes and Wetlands	Artificial and natural impoundments with "lake-like" conditions
C	C	Drinking water supply	Used for raw potable water
Other	HQ	High quality water	Waters with exceptional water quality
	HQR	High quality resource	Waters with unique or outstanding features
	HH	Human health	Fish are routinely harvested for human consumption

Designated use classes are determined based on a Use Attainability Analysis, or UAA. This is a procedure in which the waterbody is thoroughly scrutinized, using existing knowledge, historical documents, and visual evidence of existing uses, in order to determine what its designated use(s) should be. This can be a challenging endeavor, and as such, conservative judgment is applied to ensure that any potential uses of a waterbody are allowed for. Changes to a waterbody's designated uses may only occur based on a new UAA, which depending on resources and personnel, can be quite time consuming.

It is relevant to note that on March 22, 2006, a revised edition of Iowa's water quality standards became effective which significantly changed the use designations of the state's surface waters. Essentially, the changes that were made consisted of implementing a "top down" approach to use designations, meaning that all waterbodies should receive the highest degree of protection applicable until a UAA could be performed to ensure that a particular waterbody did not warrant elevated protection. For more information about Iowa's water quality standards and UAAs, contact the Iowa DNR's Water Quality Bureau.

Appendix C. Water Quality Data

The following is a summary of the sampling data from the Iowa State University (ISU) Iowa Lakes Information System and University of Iowa State Hygienic Laboratory (SHL) monitoring efforts.

C.1. Individual Sample Results

Table C-1. ISU Water Quality Sampling Data (Ambient Location(1)) for Hickory Grove Lake.

Source	Date(2)	Secchi (m)	pH	Chl-a (µg/L)	TP (µg/L)	TN (mg/L)	Secchi TSI	Chl-a TSI	TP TSI
ISU	6/21/2010	1.00	8.20	45.0	74.8	9.49	60.0	67.9	66.3
ISU	8/9/2010	0.40	7.40	6.0	73.8	3.98	73.2	48.2	66.1
ISU	9/25/2010	0.60	7.40	16.0	93.4	1.37	67.4	57.8	69.5
ISU	6/20/2011	1.70	8.30	19.0	39.3	7.68	52.4	59.5	57.1
ISU	8/8/2011	0.90	8.40	23.0	48.1	7.14	61.5	61.4	60.0
ISU	9/19/2011	0.80	8.00	36.0	59.3	2.24	63.2	65.8	63.0
ISU	6/18/2012	2.50	8.40	6.0	5.0	4.39	46.8	48.2	27.3
ISU	8/6/2012	0.70	8.80	32.0	53.0	0.95	65.1	64.6	61.4
ISU	9/19/2012	0.90	7.70	30.0	64.8	1.38	61.5	64.0	64.3
ISU	6/19/2013	0.80	9.20	33.0	155.4	7.03	63.2	64.9	76.9
ISU	8/5/2013	0.70	8.50	29.0	46.5	6.16	65.1	63.6	59.5
ISU	9/16/2013	0.30	9.60	64.0	90.5	3.81	77.3	71.4	69.1
ISU	6/23/2014	1.40	8.69	51.0	54.3	6.26	55.2	69.2	61.7
ISU	8/11/2014	0.65	8.31	56.7	55.8	5.40	66.2	70.2	62.1
ISU	9/21/2014	0.66	8.31	45.9	63.2	2.61	66.0	68.1	63.9
ISU	6/22/2015	1.80	8.40	12.0	29.9	7.07	51.5	55.0	53.1
ISU	8/10/2015	0.60	7.60	42.0	111.2	4.37	67.4	67.3	72.0
ISU	9/20/2015	1.00	8.00	41.0	44.8	4.62	60.0	67.0	58.9
ISU	6/20/2016	1.00	8.20	21.0	34.7	4.37	60.0	60.5	55.3
ISU	8/8/2016	0.70	8.70	36.0	58.9	1.11	65.1	65.8	62.9
ISU	9/20/2016	0.60	7.80	7.0	149.7	3.05	67.4	49.7	76.3
Median(3)	**--**	**0.80**	**8.31**	**32.0**	**58.9**	**4.4**	**63**	**65**	**63**
Average(3)	**--**	**0.94**	**8.28**	**31.0**	**67.0**	**4.5**	**63**	**62**	**62**

(1) Ambient monitoring location = STORET ID 22850001
(2) Data between 2012-2016 were used for the 2018 Water Quality Assessment Period.
(3) Median and Average period is from 2010-2016.

C.2. Annual Mean Data

Table C-2. Precipitation and Annual Mean TSI Values for Hickory Grove Lake.

Date	Annual Precipitation (in)	Apr-Sep Precipitation (in)	Secchi TSI	Chl-a TSI	TP TSI
2010	46.4	39.1	66.9	58.0	67.3
2011	29.4	20.7	59.0	62.2	60.0
2012	24.2	14.5	57.8	58.9	51.0
2013	34.4	24.9	68.6	66.6	68.5
2014	41.4	32.9	62.4	69.2	62.6
2015	45.4	32.2	59.6	63.1	61.4
2016	36.6	28.3	64.2	58.6	64.8
Average	**36.8**	**27.5**	**62.6**	**62.4**	**62.2**

Appendix D. Watershed Model Development

Watershed and in-lake modeling were used in conjunction with analysis of observed water quality data to develop the Total Maximum Daily Load (TMDL) for the algae impairment to Hickory Grove Lake in Story County, Iowa. This TMDL targets an allowable phosphorus load that will satisfy the primary contact recreation impairment (see Section 3 of this document for details). Reduction of phosphorus is expected to reduce algal blooms and non-algal turbidity, which decrease water clarity and impair the ability of the public to enjoy the recreational benefits of the lake.

The Spreadsheet Tool for Estimating Pollutant Load (STEPL), version 4.1, was utilized to simulate watershed hydrology and pollutant loading. In-lake water quality simulations were performed using BATHTUB 6.1, an empirical lake and reservoir eutrophication model. The integrated watershed and in-lake modeling approach allows the holistic analysis of hydrology and water quality in Hickory Grove Lake and its watershed. This section of the Water Quality Improvement Plan (WQIP) discusses the modeling approach and development of the STEPL watershed and BATHTUB lake models.

D.1. Modeling Approach

Data from a 7-year period of record, 2010-2016, were analyzed and used to develop watershed and lake models for the simulation and prediction of phosphorus loads and in-lake response. This simulation period is supplemental to the water quality assessment period (2012-2016) upon which the 2018 Integrated Report and 303(d) list were generated.

D.2. STEPL Model Description

STEPL is a watershed-scale hydrology and water quality model developed for the U.S. Environmental Protection Agency (EPA) by Tetra Tech, Incorporated. STEPL is a long-term average annual model used to assess the impacts of land use and best management practices on hydrology and pollutant loads. STEPL is capable of simulating a variety of pollutants, including sediment, nutrients (nitrogen and phosphorus), and 5-day biochemical oxygen demand (BOD5). Required input data is minimal if the use of model default county-wide soils and coarse precipitation information is acceptable to the user. If available, the user can modify soil and precipitation inputs with higher resolution and local soil and precipitation data. Precipitation inputs include average annual rainfall and rainfall correction factors that describe the intensity (i.e., runoff producing) characteristics of long-term precipitation. Characteristics that affect STEPL estimates of hydrology and pollutant loading include land cover types, population of agricultural livestock, wildlife populations, population served by septic systems, and urban land uses. STEPL also quantifies the impacts of manure application and best management practices (BMPs). Almost all STEPL inputs can be customized if site-specific data is available and more detail is desired.

The watershed was divided into five (5) subbasins to help quantify the relative pollutant loads stemming from different areas of the watershed and to assist with targeting potential BMP locations. The basins were created to coincide with the natural drainage network and physical features as shown Figure D-1. Hydrology and pollutant loadings are summarized for each subbasin and also aggregated as watershed totals.

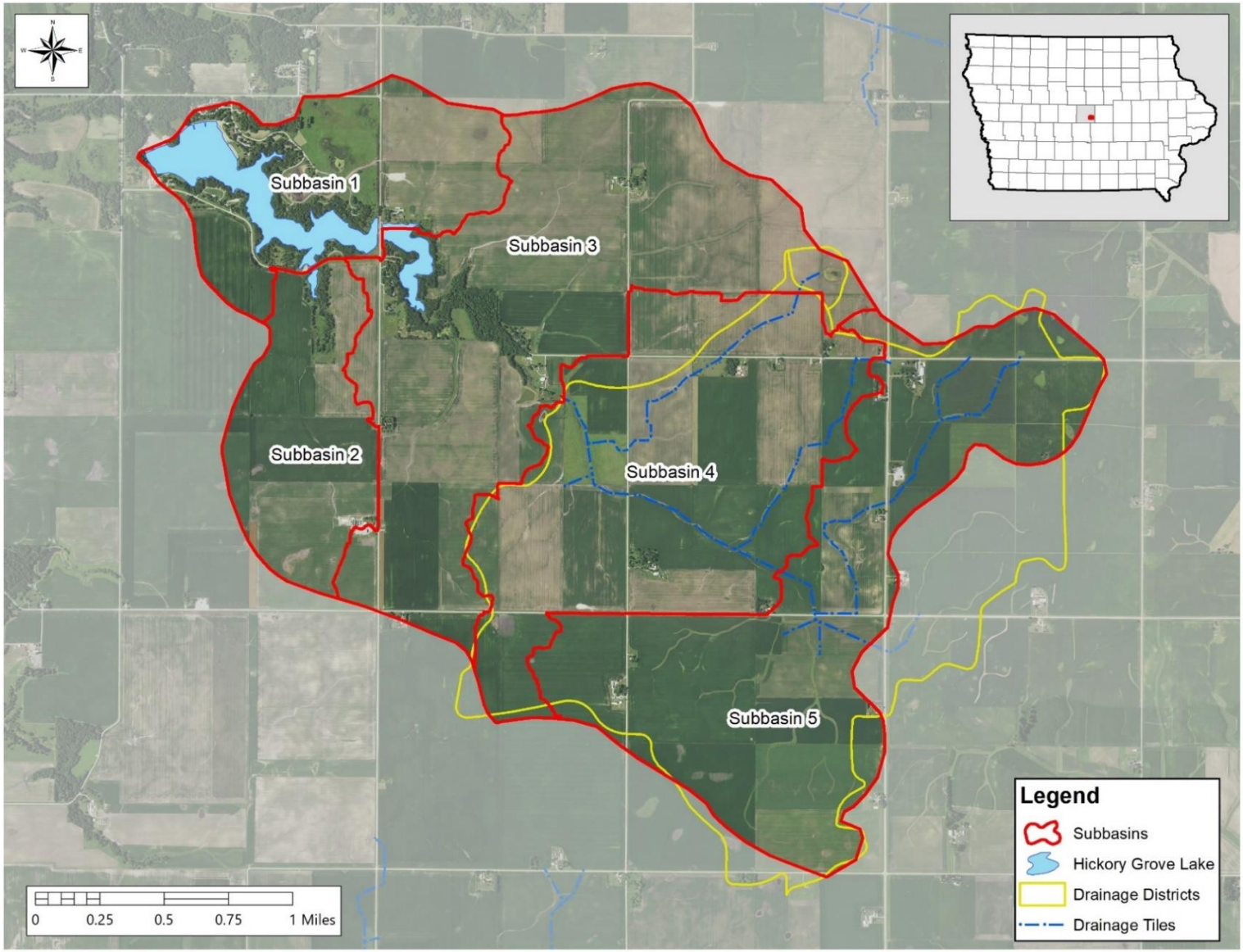

Figure D-1. STEPL Subbasin Map.

D.3. Meteorological Input

Precipitation Data

The STEPL model includes a pre-defined set of weather stations from which the user may obtain precipitation-related model inputs. Unfortunately, none of the NWS COOP stations within a reasonable distance of Hickory Grove Lake is included in the STEPL model. Therefore, rainfall data from the Iowa Environmental Mesonet network were used for modeling purposes. Weather station information and rainfall data were reported in Section 2.1 (See Table 2-2, Figure 2-2, and Figure 2-3). Annual rainfall used in the STEPL model was the 2010-2016 average of 36.8 inches/year, which is slightly greater than the 30-year average (1989-2018) of 35.7 inches.

The STEPL precipitation correlation and rain day correction factors were calculated outside of STEPL and entered directly in the STEPL "Input" worksheet to override the default rainfall data. Precipitation data from the modeling period of 2010-2016 were utilized in parameterization. The rain day correction factor of 0.356 was calculated by dividing the number of days that it rained at least 5 mm by the number of days with at least 1 mm of rainfall. This ratio is intended to estimate the number of days that could potentially generate surface runoff. Precipitation inputs are reported in Table D-1, as entered in the "Input" worksheet of the Hickory Grove Lake STEPL model.

Table D-1. STEPL Rainfall Inputs (2010-2016 Average Annual Data).

Rain correction factors			
[1]0.839	[2]0.356		
[3]Annual Rainfall	[4]Rain Days	[5]Avg. Rain/Event	Input Notes/Descriptions
36.8	150	0.579	(1) The percent of rainfall that exceeds 5 mm per event
			(2) The percent of rain events that generate runoff
			(3) Annual average precipitation for modeling period (in)
			(4) Average days of precipitation per year (days)
			(5) Average precipitation per event (in)

D.4. Watershed Characteristics

Topography

The Hickory Grove Lake watershed was delineated into five (5) subbasins using ArcGIS (version 10.5) and a 3-meter resolution digital elevation model (DEM) developed by the Iowa Department of Natural Resources (DNR). The subbasins boundaries were chosen to coincide with natural and artificial boundaries. These will aide in prioritizing areas for future BMP implementation for water quality improvement. Figure D-1 illustrates the watershed and subbasin boundaries.

Land Use

A Geographic Information System (GIS) coverage of land use information was developed using the Cropland Data Layer (CDL) for year 2018, which was obtained from the United States Department of Agriculture – National Agricultural Statistics Service (USDA-NASS, 2016). The CDL land cover data is summarized by Common Land Units (CLUs). According to the USDA – Farm Service Agency, CLUs are the smallest units of land that have a permanent, contiguous boundary, common land cover, common owner, and common producer (USDA-FSA, 2016). Because land cover pixels are much smaller than CLU field boundaries, many CLUs have one primary land cover, but small isolated pixels with several minor

land cover types. In those cases, the dominant land cover within each CLU boundary was determined using a zonal statistic command within Spatial Analyst. This step served as a land cover "filter" to simplify the data and eliminate small isolated pixels of various land uses within a single field boundary. STEPL land cover classifications are reported in Table D-2, with land use distribution previously illustrated in the map (Figure 2-5) and table (Table 2-3) in Section 2.

Table D-2. STEPL Land Use Acreage Inputs.

Watershed	[1]Urban	Cropland	Pastureland	Forest	[2]User Defined	[3]Total
W1	25.4	197.4	0.0	57.2	123.5	403.5
W2	7.1	322.0	0.0	8.5	12.5	350.1
W3	58.9	990.8	5.2	59.2	29.7	1,143.8
W4	38.7	923.2	9.8	0.0	5.7	977.3
W5	65.6	979.8	0.0	0.0	4.5	1,050.0
[3]Total	**195.7**	**3,413.2**	**15.0**	**124.9**	**175.9**	**3,924.7**

(1) Urban includes all developed areas, including roads and farmsteads.
(2) Includes grassland and parkland.
(3) Totals exclude open water in STEPL land use inputs.

Each land cover type was assigned a specific USLE C-factor and P-factor, based on regional estimates developed by the Iowa DNR and Soil and Water Conservation district personnel. C-factors were assigned to each CLU using best available data. C-factors vary from 0.001 to 0.147. P-factor, support practice factor, for row crops were also based on regional estimates developed by the Iowa DNR and Soil and Water Conservation district personnel.

Table D-3. C and P Factors for each Land Use.

Land Use Description	C-Factor Range	P-Factor
Row Crop(2)	0.10 - 0.147	0.911 – 1.0
Forest	0.002	1.0
Pasture	0.001 – 0.002	1.0
Urban(2)	0.006 – 0.008	1.0
User Defined(3)	0.001	1.0

(1) Row Crop = Corn and Soybeans.
(2) Urban = Roads and Farmsteads.
(3) User Defined = Non pasture grassland.

Soils

Soils are discussed in Section 2.2. The hydrologic soil group (HSG) and the USLE K-factor are the critical soil parameters in the STEPL model. Soils in the watershed are predominantly HSG type C/D (43.2%) and type B (30.1%) soils. HSG values were set at type D which was the dominate soil type in each subbasin and type D curve number values (CN's) were more conservative that type C soils types. Areas that were influenced by drainage tiles maintained the HSG type D due to it being a more conservative value. The USLE K-factors are specific to each soil type, and were area-weighted and entered into the "Input" worksheet in the STEPL model. USLE K-factors were obtained from the National Resources Conservation Service (NRCS), web soil survey.

Slopes
Slopes are described in more detail in Section 2.2. USLE land slope (LS) factors were obtained using 3-meter LiDAR data for Story County, Iowa and from the subroutine Ls-factor, field based, Quantum GIS (QGIS). Resulting LS-factors entered into the "Input" worksheet in the STEPL model vary between 0.272 and 2.558 as shown in Table D-4.

Table D-4. STEPL LS-Factors.

Subbasin	Cropland	Pastureland	Forest	User Defined
W1	0.305	N/A	1.686	0.772
W2	0.287	N/A	2.558	1.084
W3	0.272	1.609	1.674	0.685
W4	0.335	0.340	N/A	0.919
W5	0.291	N/A	N/A	0.824

Curve Numbers
The STEPL model includes default curve numbers (CNs) selected automatically based on the predominate HSG in each subbasin and land use. The predominate HSG in each subbasin is C/D. To be conservative, the HSG in each subbasin selected was HSG D. The CN values for each subbasin are shown in Table D-5.

Table D-5. STEPL Curve Numbers.

Subbasin(1)	Urban(2)	Cropland	Forest	Pastureland	User Defined(3)
W1 – W5	93	89	79	84	85

(1) HSG Type D.
(2) Urban includes all developed areas, including transportation and farmstead areas.
(3) User defined Includes grassland and parkland.

Sediment Delivery Ratio
The sediment load to Hickory Grove Lake will be dependent upon watershed morphology, water velocity, residence time, and other factors. The sediment load to the lake is smaller than total sheet and rill erosion because some of the eroded material is deposited in depressions, ditches, or streams before it reaches the watershed outlet (i.e., the lake). The sediment delivery ratio (SDR) is the portion of sheet and rill erosion that is transported to the watershed outlet. STEPL calculates the SDR for each subbasin using a simple empirical formula based on drainage area (i.e., subbasin area). The resulting SDR values for all five subbasins is 0.05.

Tile Drainage
Like most land in agricultural production in the Des Moines Lobe ecoregion, Hickory Grove Lake watershed is heavily tile drained. To account for higher dissolved nutrient concentrations frequently observed in tile drainage, the STEPL default nutrient concentrations for shallow groundwater were increased, based on water quality monitoring data collected by as part of the WQIP completed by Iowa State University. The nitrogen concentration was increased to 9.2 mg/L, and the phosphorus concentration increased to 0.12 mg/L., which are the average concentrations at the tile drain outlet from 2010 – 2012. The adjustments were made in the "Input" worksheet of the Hickory Grove Lake

STEPL model. Figure D-1 shows the drainage district infrastructure of the Hickory Grove Lake watershed. As stated earlier, the STEPL sub basin boundaries were based on drainage districts where applicable.

D.5. Animals

Agricultural Animals and Manure Application

The STEPL model utilizes livestock population data and the duration (in months) that manure is applied to account for nutrient loading from livestock manure application. Based on land use coverage, there is a very small percentage of pastureland in the watershed (15.0 acres, 0.38%). Based on available information the closest animal feeding operation to the Hickory Grove Lake watershed is more than two miles away. Inspection of manure management plans (MMP) showed that these facilities do not directly contribute to manure application within the Hickory Grove Lake watershed. However, it is still assumed that manure will be applied to cropland and pastureland twice a year. Table D-6 lists the number and type of animals, the animal equivalent units (AEU) normalized per acre, and number of months manure is applied.

Table D-6. Agricultural Animals and Manure Application.

Watershed	Beef Cattle	Dairy Cattle	Swine (Hog)	Sheep	Horse	Chicken	Turkey	Duck	AEU	# of months manure applied
W1	33	0	242	4	1	10	273	1	0.43	2
W2	23	0	172	3	1	7	194	1	0.19	2
W3	77	0	567	8	3	24	639	1	0.20	2
W4	65	0	477	7	3	20	538	1	0.18	2
W5	70	0	512	8	3	22	578	1	0.19	2
Totals	**268**	**0**	**1,970**	**29**	**12**	**85**	**2,222**	**5**	**--**	**--**

Livestock Grazing

There are two small cattle grazing fields in the Hickory Grove Lake watershed. Erosion from pasture (and other grassland that may be in poor condition) carries sediment-bound phosphorus, which is accounted for by using a sediment nutrient enrichment ratio. The STEPL default enrichment ratio is 2.0. STEPL simulates nutrient loss in pasture and grassland runoff by assuming a phosphorus concentration of 0.3 mg/L in the runoff. Similarly, a phosphorus concentration of 0.063 was used to simulate phosphorus loads from shallow groundwater in grazed areas.

Open Feedlots

There are no open feedlots in the Hickory Grove Lake watershed in the Iowa DNR Animal Feeding Operations Database. Feedlot operators are not required to report open feedlot information to Iowa DNR for feedlots with less than 1000 animal units (AUs).

Wildlife

The estimated county-wide average deer density is approximately five (5) deer per square mile, but an average of 10 deer per square mile was entered in the “Animals” worksheet of the STEPL model for Hickory Grove Lake watershed to account for increased density of deer around the lake. Population densities of 200 geese, 10 raccoons, 10 beavers, and 10 other per square mile were used to account for other wildlife (e.g., furbearers, upland birds, etc.) for which data is lacking.

Septic Systems

A GIS coverage of rural residences was compared to aerial photography to verify possible locations with private onsite wastewater treatment systems (e.g., septic systems). This procedure resulted in the identification of 30 septic systems in the watershed. It is estimated that 20 percent of these systems are not functioning adequately (i.e., are ponding or leaching). This is a fairly common occurrence in some rural parts of the state. This information is included in the "Inputs" worksheet of the STEPL model for Hickory Grove Lake.

D.6. References

U.S. Department of Agriculture – Natural Resources Conservation Service 2002, https://efotg.sc.egov.usda.gov/references/public/IA/Universal_Soil_Loss_Equation1.pdf

U.S. Department of Agriculture – Farm Service Agency (USDA-FSA). 2016. http://www.fsa.usda.gov/Internet/FSA_File/clu_2007_infosheetpdf.pdf.

U.S. Department of Agriculture – National Agricultural Statistical Summary (USDA-NASS). 2016. http://nassgeodata.gmu.edu/CropScape/.

Appendix E. Water Quality Model Development

Two models were used to develop the Total Maximum Daily Load (TMDL) for Hickory Grove Lake. Watershed hydrology and pollutant loading was simulated using the Spreadsheet Tool for Estimating Pollutant Load (STEPL), version 4.4. STEPL model development was described in detail in Appendix D.

In-lake water quality simulations were performed using BATHTUB 6.14, an empirical lake and reservoir eutrophication model. The BATHTUB model developed for Hickory Grove Lake does not simulate dynamic conditions associated with storm events or individual growing seasons. Rather, the model predicts average water quality in the modeling period of 2010-2016, which includes the 2018 Integrated Report (2012-2016). This appendix discusses development of the BATHTUB model. The integrated watershed and in-lake modeling approach allows the holistic analysis of hydrology and water quality in Hickory Grove Lake and its watershed.

E.1. BATHTUB Model Description

BATHTUB is a steady-state water quality model developed by the U.S. Army Corps of Engineers that performs empirical eutrophication simulations in lakes and reservoirs (Walker, 1999). Eutrophication-related parameters are expressed in terms of total phosphorus (TP), total nitrogen (TN), chlorophyll-a (chl-a), and transparency. The model can distinguish between organic and inorganic forms of phosphorus and nitrogen, and simulates hypolimnetic oxygen depletion rates. Water quality predictions are based on empirical models that have been calibrated and tested for lake and reservoir applications (Walker, 1985). Control pathways for nutrient levels and water quality response are illustrated in Figure E-1.

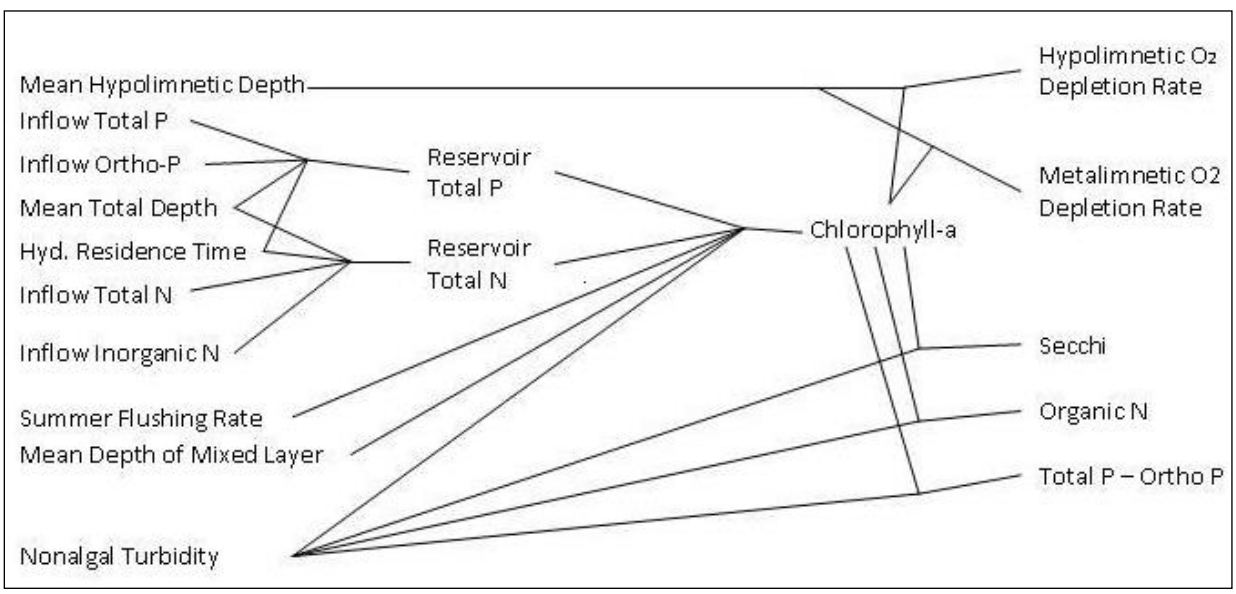

Figure E-1. Eutrophication control pathways in BATHTUB (Walker, 1999)

E.2. Model Parameterization

BATHTUB includes several data input menus and modules to describe lake characteristics, simulation equations, and external (i.e., watershed) inputs. Data menus utilized to develop the BATHTUB model for Hickory Grove Lake include: model selections, global variables, segment data, and tributary data. The model selections menu allows the user to specify which modeling equations (i.e., empirical

relationships) are used in the simulation of in-lake nitrogen, phosphorus, chl-a, transparency, and other parameters. The global variables menu describes parameters consistent throughout the lake such as precipitation, evaporation, and atmospheric deposition. The segment data menu is used to describe lake morphometry, observed water quality, calibration factors, and internal loads in each segment of the lake or reservoir. The tributary data menu specifies nutrient loads to each segment using mean flow and concentration in the averaging period. The following sub-sections describe the development of the Hickory Grove Lake BATHTUB model and report input parameters for each menu.

Model Selections

BATHTUB includes several models and empirical relationships for simulating in-lake nutrients and eutrophication response. For TP, TN, chl-a, and transparency, Models 1 and 2 are the most general formulations, based upon model testing results (Walker, 1999). Alternative models are provided in BATHTUB to allow use of other eutrophication models, evaluate sensitivity of each model, and facilitate water quality simulation in light of data constraints.

Table E-1 reports the models selected for each parameter used to simulate eutrophication response in Hickory Grove Lake. Preference was given to Models 1 and 2 during evaluation of model performance and calibration of the Hickory Grove Lake model, but final selection of model type was based on applicability to lake characteristics, availability of data, and agreement between predicted and observed data. The default models were left to predict in-lake phosphorus and transparency levels because it provided the best agreement with observed data, and because Hickory Grove Lake is a manmade impoundment and representative of aquatic systems for which these specific models were developed. Chlorophyll model selection was based on observed data agreement and applicability based on BATHTUB user manual IR-W-96 table 4.2. Model performance is discussed in more detail in Appendix F.

Table E-1. Model selections for Hickory Grove Lake.

Parameter	Model No.	Model Description
Total Phosphorus	*01	2nd order, Avail. P
Total Nitrogen	01	2nd order, Avail. N
Chlorophyll-a	*02	P. Light. T
Transparency	*01	vs CHLA & Turbidity
Longitudinal Dispersion	*01	Fischer-Numeric
Phosphorus Calibration	02	Concentrations
Nitrogen Calibration	02	Concentrations
Availability Factors	*00	Ignore

* Asterisks indicate BATHTUB defaults

Global Variables

Global input data for Hickory Grove Lake are reported in Table E-2. Global variables are independent of watershed hydrology or lake morphometry, but affect the water balance and nutrient cycling of the lake. The first global input is the averaging period. Both seasonal and annual averaging periods are appropriate, depending on site-specific conditions. An annual averaging period was utilized to quantify existing loads and in-lake water quality, and to develop TMDL targets for Hickory Grove Lake.

Table E-2. Global Variables Data for Simulation Period.[1]

Parameter	Observed Data	BATHTUB Input
Averaging Period	Annual	1.0 year
[1]Precipitation	36.8 in	0.935 m
[1]Evaporation	28.4 in	0.721 m
[2]Increase in Storage	0	0
[3]Atmospheric Loads:		
TP	0.3 kg/ha-yr	30 mg/m^2-yr
TN	7.7 kg/ha-yr	770.3 mg/m^2-yr

(1) Precip and evaporation data are from 2010-2016 in order to provide accurate long term data.
(2) Change in lake volume from beginning to end of simulation period.
(3) From Anderson and Downing, 2006.

Precipitation was summarized for the 7-year assessment period of 2010-2016 from the Iowa Mesonet network collected and discussed in Chapter 2. Potential evapotranspiration data for the same period was obtained from the Ames, Iowa weather station via the ISU Ag Climate database (IEM, 2018b). Net change in reservoir storage was assumed to be zero. This 7-year period was chosen in order to reflect the climate during the assessment period when water quality data was collected and analyzed to show the algal impairment at Hickory Grove Lake. It was shown in Section 3.1 (Figure 3-10 through Figure 3-12) that precipitation is not highly correlated to chl-a and Secchi depth but does have a high correlation with total phosphorus at Hickory Grove Lake. These data were summarized and converted to BATHTUB units and entered in the global data menu. Atmospheric deposition rates were obtained from a regional study (Anderson and Downing, 2006). Nutrient deposition rates are assumed constant from year to year.

Segment Data

Lake morphometry, observed water quality, calibration factors, and internal loads are all included in the segment data menu of the BATHTUB model. Separate inputs can be made for each segment of the lake or reservoir system that the user wishes to simulate. In lakes with simple morphometry and one primary tributary, simulation of the entire lake as one segment is often acceptable. If evaluation of individual segments of the lake (or inflowing tributaries) is desirable, the lake can be split into multiple segments. Each segment may have a distinct tributary.

The Hickory Grove Lake BATHTUB model includes three segments to facilitate simulation of diffusion, dispersion, and sedimentation that occur. The relationship between watershed basins and the BATHTUB segment is shown in Table E-5. The ambient monitoring location is used for listing and delisting purposes; therefore, the TMDL target applies at the ambient monitoring location in that segment.

Segment morphometry was calculated in the model. Bathymetric survey data and ESRI GIS software was used to estimate segment surface area, mean depth, and segment length. Segment physical parameters input into BATHTUB for the lake system area shown in Table E-3.

Table E-3. Segment Morphometry for Hickory Grove Lake.

Segment	Outflow Segment	Segment Group	Surface Area (km^2)	Mean Depth (m)	Length (km)
01 HGL_1	Out of Reservoir	1	0.328	3.871	1.809
02 HGL_SOUTH	01 HGL_1	1	0.006	1.524	0.187
03 HGL_EAST	01 HGL_1	1	0.071	1.524	0.755

Mean water quality parameters observed for the modeling period (2010-2016) are reported in Table E-4. These data were compared to output in segment 01 HGL_01 of the BATHTUB lake model to evaluate model performance and calibrate the BATHTUB and STEPL models for each scenario. The TMDL and future water quality assessment and listing / delisting will be based solely on water quality data from the ambient monitoring location in segment "01 HGL_01".

Table E-4. Ambient Water Quality (2010-2016 Annual Means) for Hickory Grove Lake.

Parameter	Measured Data	[1]BATHTUB Input
Total Phosphorus	58.9.0 µg/L	58.9 ppb
Total Nitrogen	4.371 mg/L	4,371 ppb
Chlorophyll-a	32.0 µg/L	32.0 ppb
Secchi Depth	0.80 m	0.80 m

(1) Measured or monitored data converted to units required by BATHTUB
ppb = parts per billion = micrograms per liter (ug/L)

Tributary Data

The empirical eutrophication relationships in the BATHTUB model are influenced by the global and segment parameters previously described, but are heavily driven by flow and nutrient loads from the contributing drainage area (watershed). Flow and nutrient loads can be input to the BATHTUB model in a number of ways. Flow and nutrient loads used in the development of the Hickory Grove Lake BATHTUB model utilize watershed hydrology and nutrient loads predicted using the STEPL model described in Appendix D. Output from STEPL includes annual average flow and nutrient loads. Table E-5 summarizes the physical parameters and monitored inputs for Hickory Grove Lake.

Table E-5. Tributary Data for Hickory Grove Lake.

Tributary Name	BATHTUB Receiving Segment	Total Watershed Area (km^2)	Avg Period Flow Rate (hm^3/yr)	STEPL Total P Concentration (ppb)
Subbasin 1	01 HGL_1	1.633	0.456	389.1
Subbasin 2	01 HGL_1	1.417	0.433	504.4
Subbasin 3	01 HGL_1	4.629	1.409	506.0
Subbasin 4	03 HGL_EAST	3.955	1.227	520.7
Subbasin 5	03 HGL_EAST	4.249	1.327	528.6

E.3. References

Anderson, K., and J. Downing. 2006. Dry and wet atmospheric deposition of nitrogen, phosphorus, and silicon in an agricultural region. Water, Air, and Soil Pollution, 176:351-374.

Iowa Environmental Mesonet (IEM). 2018a. Iowa State University Department of Agronomy. Iowa Ag Climate Network. Download available at http://mesonet.agron.iastate.edu/request/coop/fe.phtml Accessed in March 2018.

Iowa Environmental Mesonet (IEM). 2018b. Iowa State University Department of Agronomy. Iowa Ag Climate Network. Download available at
http://mesonet.agron.iastate.edu/agclimate/hist/dailyRequest.php.
Accessed in March 2018.

Appendix F. Model Performance and Calibration

The Hickory Grove Lake watershed and water quality models were calibrated by comparing simulated and observed local and regional data. The primary source of calibration data is the ambient lake monitoring data collected by Iowa State University (ISU) between 2010 and 2016. Literature values and results from regional studies regarding sediment and phosphorus exports in similar watersheds were also utilized to evaluate model performance. Calibration was an iterative process that involved running both the watershed model (STEPL) and in-lake model (BATHTUB), and refining model parameters to (1) produce simulated values that were within reasonable ranges according to similar studies, and (2) provide good agreement with observed water quality in Hickory Grove Lake.

F.1. STEPL Performance and Calibration

The STEPL model is a long-term average annual simulation model, and is incapable of simulating storm events or short-term fluctuations in hydrology and nutrient loads. There is no long-term monitoring data for tributaries in the Hickory Grove Lake watershed; therefore, model calibration relied heavily upon sediment and phosphorus exports reported in similar watersheds in the region. Table F-1 reports estimated sheet and rill erosion rates found in several Iowa watersheds that are similar composition or proximate in location. Values for Hickory Grove Lake watershed are before BMP reductions.

Table F-1. Sheet and Rill Erosion in the Des Moines Lobe Watersheds.

Watershed	County	Area (acres)	Proximity (miles)	Erosion (tons/ac/yr)
Briggs Woods Lake	Hamilton	7,210	37	1.6
Lost Island Lake	Palo Alto	6,270	112	2.2
Silver Lake	Dickinson	17,019	140	1.6
Little Clear Lake	Pocahontas	365	95	1.7
Brushy Creek Lake	Webster	56,930	41	0.8
[1]Hickory Grove Lake	**Story**	**4,037**	**--**	**1.7**

(1) Annual sheet/rill erosion estimated for this TMDL using STEPL (2010-2016).

The Hickory Grove Lake STEPL model predicts sheet and rill erosion rates that are consistent with those predicted by DNR for other watersheds in the area. The 2010-2016 simulated annual average sheet and rill erosion rate was 1.7 tons/acre-year, compared with average estimated rates between 0.8 to 2.2 tons/acre-year estimated in other watersheds in the Des Moines Lobe. Note that erosion rates in Table F-1 reflect sheet and rill erosion, not sediment delivered to the lake.

Table F-2 compares the annual average TP export simulated by the Hickory Grove Lake STEPL model with past study results in other tile-drained watersheds in the Midwest. TP exports in the Hickory Grove Lake watershed are 1.4 pounds per acre-year. Because the STEPL model predicted sediment and phosphorus loads similar in magnitude to estimates developed for other local and regional watersheds, Iowa DNR has determined the STEPL model to be adequate for estimation of phosphorus loads to Hickory Grove Lake for development of TMDLs and implementation planning.

Table F-2. Comparison of TP Exports in Southern Iowa Drift Plain Watersheds.

Watershed Location	Source	TP Export (lb/ac)
East Central Illinois	Royer et al., 2006	0.1-1.9
South Fork Iowa River	Tomer et al., 2008	0.4-0.6
Skunk River at Augusta, IA	USGS, 2001	2.5
Lake Geode, Henry Co.	Iowa DNR (Previous TMDL)	1.38
Silver Lake, Dickinson Co.	Iowa DNR (Previous TMDL)	0.70
Briggs Woods Lake, Hamilton Co.	Iowa DNR (Previous TMDL)	1.4
Eldred Sherwood Lake, Hancock Co.	Iowa DNR (Previous TMDL)	0.72
Hickory Grove Lake, Story County	**STEPL Model (Current TMDL)**	**1.4**

F.2. BATHTUB Model Performance

Performance of the BATHTUB model was assessed by comparing predicted water quality with observed data collected in Hickory Grove Lake. Simulation of TP concentration and Secchi depth / chl-a (algae) were critical for TMDL development, and were the focus of calibration efforts.

Calibration

Table F-3 reports observed and predicted annual average TP, chl-a, and Secchi depths in the open water area of Hickory Grove Lake, along with the dispersion model and calibration coefficients for each parameter of interest. More comprehensive observed data is reported in Appendix C. Predicted water quality is based on BATHTUB simulations, and the calibration coefficients were iteratively adjusted in order to obtain the best possible agreement between observed and predicted water quality, while minimizing changes in the default coefficients. The calibration period was 2010-2016, the assessment period.

Calibration coefficients listed alongside the simulated values in Table F-3 were entered in the "Segments" menu of the BATHTUB model, and apply to the ambient monitoring segment of Hickory Grove Lake. Calibration coefficients for Hickory Grove Lake are within the recommended range according to the BATHTUB user guidance (Walker, 1999).

Initial testing showed phosphorus levels from watershed loading were adequate for meeting observed water quality data in Hickory Grove Lake. Internal loading levels were not required and due to lake morphology not appropriate for Hickory Grove Lake (Filstrup 2016). Once simulated phosphorus levels were calibrated to observed phosphorus levels, other water quality measurements were calibrated by increasing or decreasing model coefficients within the BATHTUB model.

Table F-3. Observed and Simulated Water Quality with Calibration Factors.

Parameter	[1]Observed	[2]Predicted	Calibration Coefficient
Modeling period and TMDL conditions (2010-2016)			
Dispersion coefficient	--	--	--
Total Phosphorus (ug/L)	58.9	46.9	0.55
Chlorophyll-a (ug/L)	32.0	27.2	1.30
Secchi depth (m)	0.80	1.30	1.0

(1) Average concentration observed at ambient monitoring location.
(2) Average annual concentration predicted modeled segment of BATHTUB lake model.

F.3. References

U.S. Geological Survey (USGS), 2001. Water Quality Assessment of the Eastern Iowa Basins – Nitrogen, Phosphorus, Suspended Sediment, and Organic Carbon in Surface

Walker, W. 1996 (Updated 1999). Simplified Procedures for Eutrophication Assessment and Prediction: User Manual. US Army Corps of Engineers Waterways Experiment Station. Instruction Report W-96-2.

Appendix G. Expressing Average Loads as Daily Maximums

In November of 2006, The U.S. Environmental Protection Agency (EPA) issued a memorandum entitled *Establishing TMDL "Daily" Loads in Light of the Decision by the U.S. Court of Appeals for the D.C. circuit in Friends of the Earth, Inc. v. EPA, et al., No. 05-5015, (April 25, 2006) and Implications for NPDES Permits.* In the context of the memorandum, EPA

> *"…recommends that all TMDLs and associated load allocations and wasteload allocations include a daily time increments. In addition, TMDL submissions may include alternative, non-daily pollutant load expressions in order to facilitate implementation of the applicable water quality standards…"*

Per the EPA requirements, the loading capacity of Hickory Grove Lake for TP is expressed as both a maximum annual average and a daily maximum load. The annual average load is more applicable to the assessment of in-lake water quality and water quality improvement actions, whereas the daily maximum load expression satisfies the legal uncertainty addressed in the EPA memorandum. The allowable annual average was derived using the BATHTUB model described in Appendix E, and is 3,432.5 lbs/year.

The maximum daily load was estimated from the allowable growing season average using a statistical approach. The methodology for this approach is taken directly from the follow-up guidance document titled *Options for Expressing Daily Loads in TMDLs* (EPA, 2006), which was issued shortly after the November 2006 memorandum cited previously. This methodology can also be found in EPA's 1991 *Technical Support Document for Water Quality Based Toxics Control*.

The *Options for Expressing Daily Loads in TMDLs* document presents a similar case study in which a statistical approach is considered the best option for identifying a maximum daily load (MDL) that corresponds to the allowable average load. The method calculates the daily maximum based on a long-term average and considers variation. This method is represented by the equation:

$$MDL = LTA \times e^{[z\sigma - 0.5\sigma^2]}$$

Where:	MDL	= maximum daily limit
	LTA	= long term average
	z	= z statistic of the probability of occurrence
	σ^2	= $\ln(CV^2 + 1)$
	CV	= coefficient of variation

The allowable annual average of 3,432.5 lbs/year is equivalent to a long-term average (LTA) daily of 9.4 lbs/day. The LTA is the allowable annual load divided by the 365-day averaging period. The average annual allowable load must be converted to a MDL. The 365-day averaging period equates to a recurrence interval of 99.7 percent and corresponding z statistic of 2.326, as reported in Table G-1. The coefficient of variation (CV) is the ratio of the standard deviation to the mean. However, there is insufficient data to calculate a CV as it relates to TP loads to the lake, because the models are based on annual averages over several years. In cases where data necessary for calculating a CV is lacking, EPA recommends using a CV of 0.6 (EPA, 1991). The resulting σ^2 value is 0.31. This yields a TMDL of 29.3 lbs/day. The TMDL calculation is summarized in Table G-2. An explicit MOS of 10 percent (2.9 lbs) was

applied, resulting in a daily LA of 26.4 lbs/day to the daily equation daily TMDL equations. The resulting TMDL, expressed as a daily maximum, is:

TMDL = LC = Σ WLA (0 lbs-TP/day) + Σ LA (26.4 lbs-TP/day) + MOS (2.9 lbs-TP/day) = **29.3 lbs-TP/day**

Table G-1. Multipliers Used to Convert a LTA to an MDL.

Parameter	TMDL	Σ WLA	Σ LA	MOS
LTA (lbs/day)	9.4	0.00	8.5	0.9
Z Statistic	2.326	2.326	2.326	2.326
CV	0.6	0.6	0.6	0.6
σ^2	0.31	0.31	0.31	0.31
MDL (lbs/day)	**29.3**	**0.00**	**26.4**	**2.9**

Table G-2. Summary of LTA to MDL Calculation for the TMDL.

Parameter	Value	Description
LTA	9.4 lbs/day	Annual TMDL (3,432.5 lbs) divided by 365 days
Z Statistic	2.326	Based on 180-day averaging period
CV	0.6	Used CV from annual GWLF TP loads
σ^2	0.31	ln (CV^2 + 1)
MDL	**29.3 lbs/day**	**TMDL expressed as daily load**

Appendix H. 2018 305(b) Water Quality Assessment

H.1. Segment Summary

Hickory Grove Lake
Waterbody ID Code: IA 03-SSK-950
Location: STORY COUNTY, S24, T83N, R22W, 2.5 MI SW OF COLO.

Assessment Cycle	2018	**Overall IR Category**	5 – Water is impaired or threatened and a TMDL is needed.
Release Status	Final	**Trophic**	Eutrophic
Result Period	2014 -2016	**Trend**	Declining
Created	10/15/2018 11:03:04 AM	**Last Updated**	4/3/2019 2:22:35 PM

Class	Support	Causes of Impairment
Class A1 Recreation Primary Contact	Partially Supporting Algal Growth: Chlorophyll-a	**Impairment Code** 5a - Pollutant-caused impairment. TMDL needed. **Cause Magnitude** Slight **Status** Continuing **Source** Agriculture **Source Confidence** Low **Cycle Added** 2016 **Impairment Rationale** Narrative criteria violation: aesthetically objectionable conditions **Data Source** Ambient monitoring: Iowa DNR-lakes **TMDL Priority** Tier II
	Partially Supporting Bacteria: Indicator Bacteria-*E. coli*	**Impairment Code** 5a - Pollutant-caused impairment. TMDL needed. **Cause Magnitude** Moderate **Status** Continuing **Source** Unknown: Source Unknown **Source Confidence** N/A **Cycle Added** 2008 **Impairment Rationale** Geometric mean criterion exceeded **Data Source** Beach monitoring: Iowa DNR city/county **TMDL Priority** Tier II
Class B(LW) Aquatic Life Lakes and Wetlands	Fully Supporting	
Class HH Human Health	Fully Supporting	
General Use General Use water	Not Assessed	

H.2. Assessment Summary

The Class A1 (primary contact recreation) uses are assessed (monitored) as “partially supported” due to levels of indicator bacteria that exceed Iowa’s water quality standard and aesthetically objectionable conditions caused by algae blooms. The Class B(LW) (aquatic life) uses are assessed (monitored) as “fully supported.” Fish consumption uses are assessed as "fully supported." (1) results of IDNR/UHL beach monitoring from 2012 through 2014, (2) results of the statewide survey of Iowa lakes conducted from 2012 through 2016, (3) information from the IDNR Fisheries Bureau, (4) IDNR RAFT fish tissue monitoring, and (5) IDNR fish contaminant monitoring in 2013.

H.3. Assessment Explanation

Results of DNR beach monitoring from 2014 through 2016 suggest that the Class A1 uses are "partially supported." Levels of indicator bacteria at Hickory Grove Park Beach were monitored once per week during the primary contact recreation seasons (May through September) of 2014 (14 samples), 2015 (16 samples) and 2016 (16 samples), as part of the DNR beach monitoring program. According to DNR’s assessment methodology two conditions need to be met for results of beach monitoring to indicate “full support” of the Class A1 (primary contact recreation) uses: (1) the geometric mean of the samples from each recreation season of the three-year assessment period are less than the state's geometric mean criterion of 126 E. coli orgs/100 ml and (2) not more than 10% of the samples during any one recreation season exceeds the state's single-sample maximum value of 235 E. coli orgs/100 ml. If a sampling season geometric mean exceeds the state criterion of 1000 orgs/100 ml during the three-year assessment period, the Class A1 uses should be assessed as “not supported.” Also, if a sampling season geometric mean exceeds the state criterion of 126 orgs/100 ml during the three-year assessment period and/or if significantly more than 10% of the samples in any one of the three recreation seasons exceed Iowa's single-sample maximum value of 235 E. coli orgs/100 ml, the Class A1 uses should be assessed as “partially supported.”

This assessment approach is based on U.S. EPA guidelines (see pgs 3-33 to 3-35 of U.S. EPA 1997b). At Hickory Grove Park Beach, the geometric means from 2014, 2015 and 2016 were all below the Iowa water quality standard of 126 E. coli orgs/100 ml. The geometric mean was 57 E. coli orgs/100 ml in 2014, 77 E. coli orgs/100 ml in 2015 and 59 E. coli orgs/100 ml in 2016. The percentage of samples exceeding Iowa's single-sample maximum criterion (235 E. coli orgs/100 ml) was 29% in 2014, 25% in 2015 and 19% in 2016. The number of samples exceeding the single-sample maximum criterion was significantly greater than 10% in 2014 and 2015. According to DNR's assessment methodology and U.S. EPA guidelines, these results suggest "partially supported" of the Class A1 uses.

For the 2018 assessment/listing cycle, the Class A1 (primary contact recreation) uses of Hickory Grove Lake are assessed (monitored) as "partially supported" due to aesthetically objectionable conditions caused by algae blooms based on information from the ISU lake survey. Using the median values from these surveys from 2012-2016 (approximately 15 samples), Carlson's (1977) trophic state indices for Secchi depth, chlorophyll a, and total phosphorus were 65, 65, and 62 respectively for Hickory Grove Lake. According to Carlson (1977) the Secchi depth, chlorophyll a, and total phosphorus values all place Hickory Grove Lake in the Eutrophic category. These values suggest high levels of chlorophyll a and suspended algae in the water, poor water transparency, and moderately high levels of phosphorus in the water column. The data show 2 violations of the Class A1 criterion for pH in 15 samples (13%).

The level of inorganic suspended solids was relatively low at Hickory Grove Lake, and does not suggest water quality problems due to non-algal turbidity. The median level of inorganic suspended solids in Hickory Grove Lake (2.3 mg/L) was ranked 50th among the 138 lakes by the ISU lake survey.

Data from the 2012-2016 ISU lake survey suggest a moderately large population of cyanobacteria exists at Hickory Grove Lake. These data show that cyanobacteria comprised 76% of the phytoplankton wet mass at this lake. The median cyanobacteria wet mass (16.8 mg/L) was ranked 68th of the 138 lakes sampled.

The Class B(LW) (aquatic life) uses are assessed (monitored) as "fully supported." Results of the ISU lake survey from 2012-2016 show there were no violations of the criterion for ammonia in 15 samples (0%), 2 violations of the criterion for dissolved oxygen in 15 samples (13%), and 2 violations of the criterion for pH in 15 samples (13%). Based on DNR's assessment methodology these violations are not significantly greater than 10% of the samples and therefore suggest (fully supported/monitored) of the Class B(LW) uses of Hickory Grove Lake.

Information from the DNR Fisheries Bureau suggests that high levels of nutrients enter the lake during rain events and that a restoration project is beginning. Fish consumption uses were assessed (monitored) as “fully supported” based on results of U.S. EPA/DNR fish contaminant (RAFT) monitoring at Hickory Grove Lake in 2013.The composite samples of fillets from largemouth bass and channel catfish had low levels of contaminants. Levels of primary contaminants in the composite sample of largemouth bass fillets were as follows: mercury: 0.239 ppm. Levels of primary contaminants in the composite sample of channel catfish fillets were as follows: total PCBs: <0.6 ppm; and technical chlordane: <0.2 ppm. The existence of, or potential for, a fish consumption advisory is the basis for Section 305(b) assessments of the degree to which Iowa’s lakes and rivers support their fish consumption uses. The fish contaminant data generated from the 2013 RAFT sampling conducted at this lake show that the levels of contaminants do not exceed any of the advisory trigger levels, thus indicating no justification for issuance of a consumption advisory for this waterbody.

H.4. Monitoring and Methods

Assessment Key Dates

6/18/2012	Fixed Monitoring Start Date
9/20/2016	Fixed Monitoring End Date
8/2/2013	Fish Tissue Monitoring
9/16/2013	Fish Tissue Monitoring

Methods

120	Surveys of fish and game biologists/other professionals
222	Non-fixed-station monitoring (conventional during key seasons and flows)
260	Fish tissue analysis
340	Primary producer surveys (phytoplankton/periphyton/macrophyton)
420	Water column surveys (e.g. fecal coliform)

Appendix I. DNR Project Files and Locations

This appendix is primarily for future reference by DNR staff that may wish to access the original spreadsheets, models, maps, figures, and other files utilized in the development of the TMDL.

Table I-1. Project Files and Locations.

Directory\folder path	File name	Description
\\iowa.gov.state.ia.us\...\Hickory_Grove_Lake\Data\Raw	Various files	All raw data received from others
\\iowa.gov.state.ia.us\...\ Hickory_Grove_Lake\Data\Reduced	WQ_dataset_HGL2 2016.xlsxx	Summary of in-lake WQ data
\\iowa.gov.state.ia.us\...\Hickory_Grove_Lake \Data\Reduced\Weather	HGL_Evap-Precip_Data2.xlsx	Summary of precipitation and PET data
\\iowa.gov.state.ia.us\...\Hickory_Grove_Lake\Documents, Presentations\Draft TMDL	Draft TMDL reports	Includes review comments
\\iowa.gov.state.ia.us\...\Hickory_Grove_Lake\Documents, Presentations\Final TMDL	Final report	Report for submittal to EPA
\\iowa.gov.state.ia.us\...\Hickory_Grove_Lake\Documents_ Presentations\References	Various .pdf and .doc files	References cited in the WQIP and/or utilized to develop model input parameters
\\iowa.gov.state.ia.us\...\Hickory_Grove_Lake\GIS\GIS_Data	Various shapefiles (.shp) and raster files (.grd)	Used to develop models and maps
\\iowa.gov.state.ia.us\...\Hickory_Grove_Lake\GIS\Projects	ArcGIS project files	Used to develop models and maps
\\iowa.gov.state.ia.us\...\Hickory_Grove_Lake\GIS\Maps	Various .pdf and .jpg files	Maps/figures used in the WQIP document
\\iowa.gov.state.ia.us\...\Hickory_Grove_Lake\Modeling	TMDL_Equation_Calcs_HGL2.xlsx.	Calculate the TMDL
\\iowa.gov.state.ia.us\...\Hickory_Grove_Lake\Modeling	TMDL_Equation_Calcs_HGL2.xlsx	Used to develop the TMDL equation (LA, WLA, and MOS)
\\iowa.gov.state.ia.us...\Hickory_Grove_Lake\Modeling\STEPL	STEPL_HGL_5Subbasins2.xlsm	Used to simulate/predict existing watershed loads
	Various .xlsx files	Used to develop/calculate STEPL model inputs
\\iowa.gov.state.ia.us\...\Hickory_Grove_Lake\Modeling \BATHTUB	BATHTUB_input_HGL2.xlsx	Calculated/converted STEPL outputs to BATHTUB inputs for existing conditions
\\iowa.gov.state.ia.us\...\Hickory_Grove_Lake\Modeling \BATHTUB	HGL_TMDL2.btb	BATHTUB model for Hickory Grove Lake

Appendix J. Public Comments

Public Comment:
All public comments received during the public comment period will be placed in this section, along with Iowa DNR responses.