Coralville Lake
Lake Macbride

2019 OFFICIAL VISITORS GUIDE

maps • food • rentals • events • supplies • activities

Coralville Lake

Just north of Iowa City, Coralville Lake and Lake Macbride together offer a dynamic mix of recreational activities.

Coralville Lake or Reservoir, sometimes lovingly referred to as "the Res," was formed in the 1950s when the Coralville Dam was built by the U.S. Army Corps of Engineers to control the flooding of the Iowa River. Today, 23-mile-long Coralville Lake offers three main campgrounds and a number of beaches and boat ramps.

2850 Prairie du Chien Rd. NE | Iowa City, Iowa 52240
coralville.lake@usace.army.mil | coralvillelake.org

facebook.com/coralvillelake

U.S. ARMY CORPS OF ENGINEERS

Coralville Lake Level Information ..... **(319) 338-3543, opt 1**
Administrative Office/Visitor Center..... **(319) 338-3543, opt 2**
Campsite Reservations..... **1-(877) 444-6777**
Shelter Reservations ..... **1-(877) 444-6777**
Lake level information .....**(319) 338-3543, ext. 6300**
District Office, Rock Island ..... **(309) 794-4200**

EMERGENCIES 911

Johnson County Sheriff (for non-emergencies)..... **(319) 356-6800**

MARINAS

Mid-River Marine..... **(319) 626-3625**
Coralville Lake Marina ..... **(319) 887-2628**
Scales Pointe Marina ..... **(319) 665-2383**
Scales Pointe Campground..... **(319) 665-3474**

Dam Complex Fee Booth..... **(319) 338-3685**
Sandy Beach Fee Booth..... **(319) 848-4400**
Sugar Bottom Fee Booth ..... **(319) 624-2102**

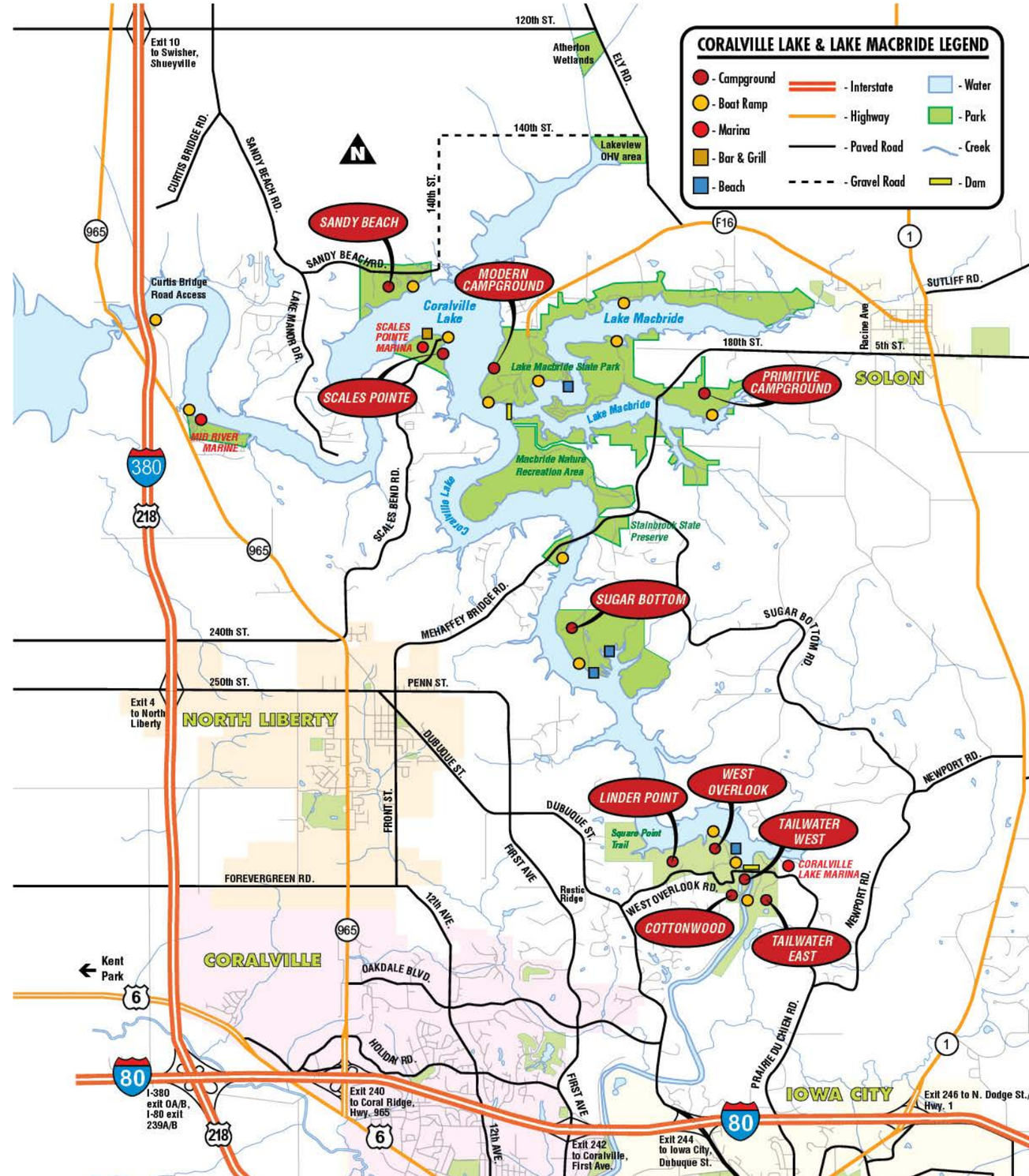

Go Camping at Coralville Lake

The Dam Complex is make up of five campgrounds. They include Cottonwood, Linder Point, Tailwater East, Tailwater West and West Overlook. These campgrounds are located just north of Iowa City, near the Coralville Lake Dam. The Dam Complex provides sites ranging from primitive non-electric tent to full hookup that include water, sewer and electric.

The Sandy Beach Campground is located the farthest north from the Coralville Dam and is close to Cedar Rapids, Iowa. This campground offers 58 campsites ranging from primitive tent to electric.

The Sugar Bottom Campground is located in the middle part of Coralville Lake. It is the largest campground with more than 240 campsites. These sites also include primitive tent to full hookup.

All campsites include a fire ring and picnic table. All campgrounds include modern restrooms and showers with hot and cold water, either gravel or concrete pad, sanitary dump station with potable water and at least one fish-cleaning station. Some have boat launching and swimming beaches for campers.

CHECK-IN: 4 p.m. • CHECK-OUT: 3 p.m. • QUIET HOURS: 10 p.m. to 6 a.m.

Coralville Lake camping fees

Tent, non-electric	$14
RV, non-electric	$16
30 Amp electric	$20
50 Amp electric	$22
30 Amp, water/sewer	$24
50 Amp, water only	$24
50 Amp, water/sewer	$26

All campers must check in at the fee booth before setting up. After hours, campers without reservations must make a reservation by calling (877) 444-6777 or online at recreation.gov.

Changes to Campsite Reservations at Coralville Lake

In 2019, visitors to Coralville Lake campgrounds can reserve campsites on the same day as arrival. Campsite reservations can still be made up to six months in advance.

All campsite reservations will need to be made by phone at **(877) 444-6777** or **online at recreation.gov**. Reservations should no longer be made at the campground entrance station.

If a campsite has not been reserved, it is available for walk-in camping (first-come, first-served). Before setting up on a campsite, walk-in campers MUST either register in person during campground entrance station hours or make a reservation through the call center or online reservation system. If the entrance station is closed, a reservation must be made.

All campers will be required to register for their campsite at the campground entrance station before setting up on their site.

If you have any questions regarding the reservation program, please contact:
U.S. Army Corps of Engineers at (319) 338-3543 Ext. 6300 or email Coralville.Lake@usace.army.mil

CAMPING AREAS	Dates of full service	Fee with electricity	Fee without electricity
DAM COMPLEX			
West Overlook	May 1 to Oct. 31	$20	
Cottonwood	May 1 to Oct. 31		$14 (Tent Only Sites)
Linder Point	May 1 to Oct. 31	$20, $26	$16 (non-electric trailers)
Tailwater East	May 1 to Oct. 31	$20, $22	$14 (Tent Only Sites)
Tailwater West	May 1 to Oct. 31	$24, $26	$14 (Tent Only Sites)
SANDY BEACH	May 1 to Sept. 30	$20, $24	$14 (Tent Only Sites)
SUGAR BOTTOM	May 1 to Sept. 30	$20, $22, $26	$14 (Tent Only Sites)

NOTE: Gates at the Dam Complex are closed Oct. 31. Sugar Bottom and Sandy Beach Campground gates will be closed and locked on Sept. 30.

RESERVABLE GROUP CAMPING			
AREA	**Number of Sites**	**Cost per night**	**Dates Available**
SUGAR BOTTOM	Loop A - 10	$200	May 1 to Sept. 30
	Loop B1 - 4	$80	May 1 to Sept. 30
	Loop B2 - 5	$100	May 1 to Sept. 30
	Loop C - 10	$200	May 1 to Sept. 30

NOTE: All group camp reservations will be taken through the National Recreation Reservation Service. Call (877) 444-6777 or go online to recreation.gov

SANDY BEACH

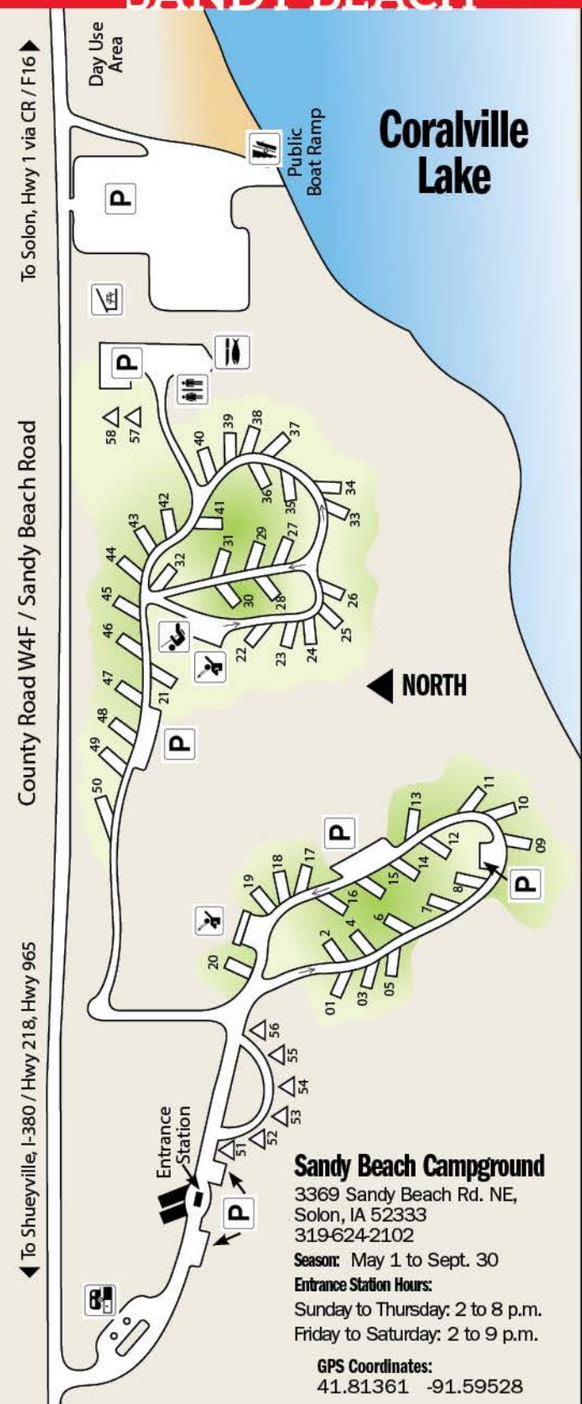

Sandy Beach Campground
3369 Sandy Beach Rd. NE,
Solon, IA 52333
319-624-2102
Season: May 1 to Sept. 30
Entrance Station Hours:
Sunday to Thursday: 2 to 8 p.m.
Friday to Saturday: 2 to 9 p.m.

GPS Coordinates:
41.81361 -91.59528

SUGAR BOTTOM

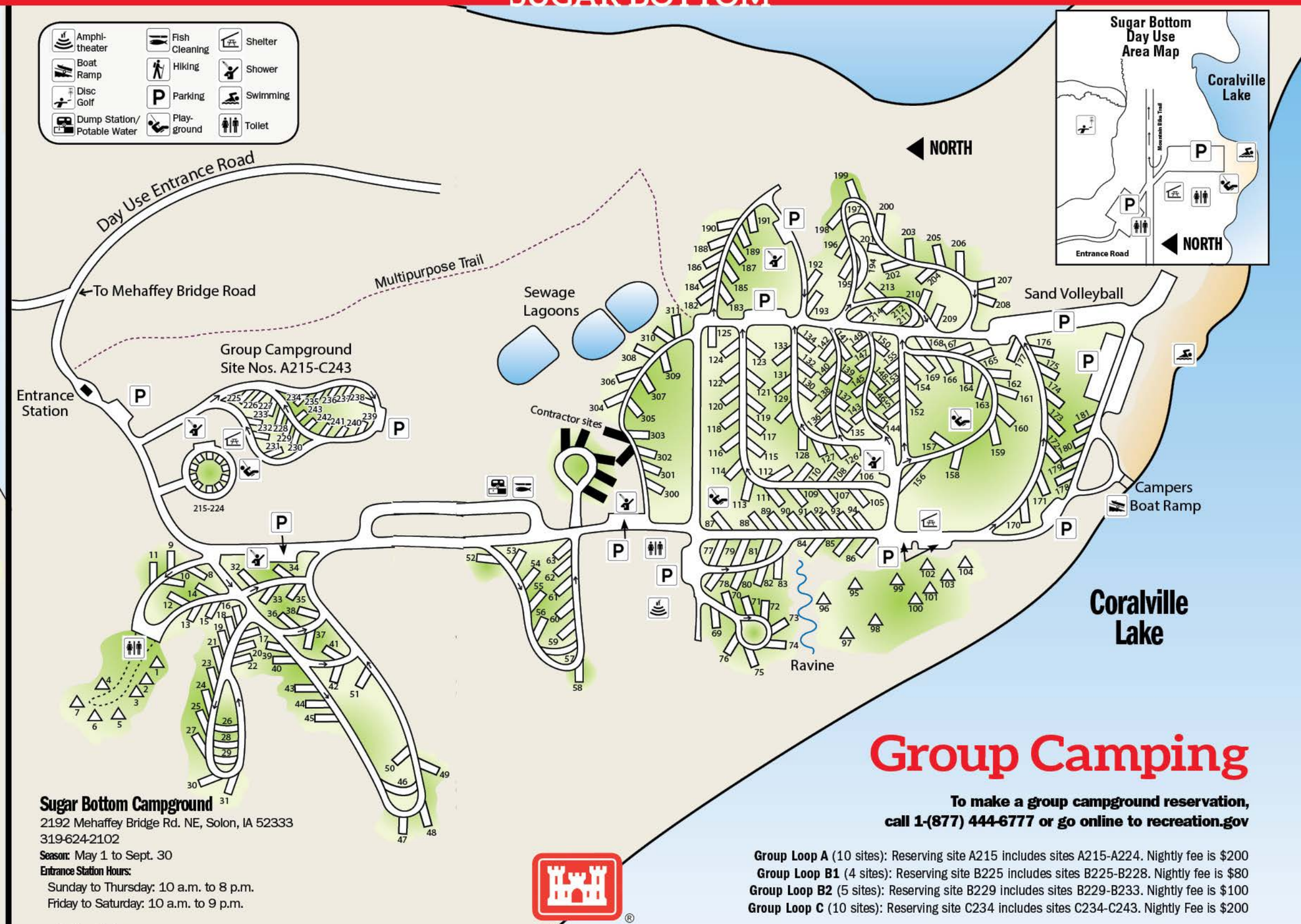

Sugar Bottom Campground
2192 Mehaffey Bridge Rd. NE, Solon, IA 52333
319-624-2102
Season: May 1 to Sept. 30
Entrance Station Hours:
Sunday to Thursday: 10 a.m. to 8 p.m.
Friday to Saturday: 10 a.m. to 9 p.m.

GPS Coordinates:
41.75639 -91.55917

Group Camping

To make a group campground reservation, call 1-(877) 444-6777 or go online to recreation.gov

Group Loop A (10 sites): Reserving site A215 includes sites A215-A224. Nightly fee is $200
Group Loop B1 (4 sites): Reserving site B225 includes sites B225-B228. Nightly fee is $80
Group Loop B2 (5 sites): Reserving site B229 includes sites B229-B233. Nightly fee is $100
Group Loop C (10 sites): Reserving site C234 includes sites C234-C243. Nightly Fee is $200

Dam complex

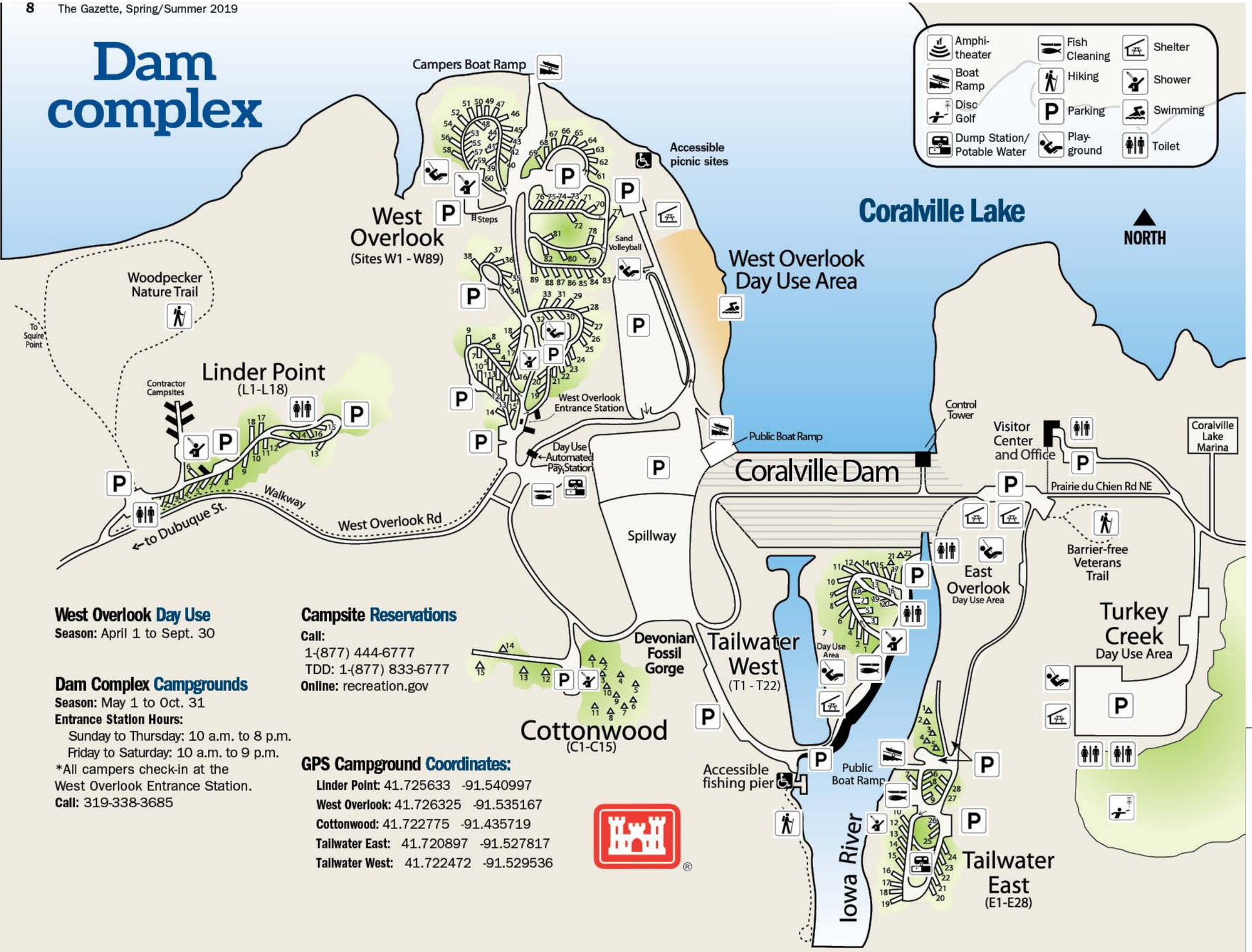

West Overlook Day Use
Season: April 1 to Sept. 30

Dam Complex Campgrounds
Season: May 1 to Oct. 31
Entrance Station Hours:
Sunday to Thursday: 10 a.m. to 8 p.m.
Friday to Saturday: 10 a.m. to 9 p.m.
*All campers check-in at the West Overlook Entrance Station.
Call: 319-338-3685

Campsite Reservations
Call:
1-(877) 444-6777
TDD: 1-(877) 833-6777
Online: recreation.gov

GPS Campground Coordinates:
Linder Point: 41.725633 -91.540997
West Overlook: 41.726325 -91.535167
Cottonwood: 41.722775 -91.435719
Tailwater East: 41.720897 -91.527817
Tailwater West: 41.722472 -91.529536

Disc Golf

Turkey Creek 9-hole disc golf course is located on the east side of the Coralville Dam. Cross the dam and continue east and just past the Administration Building to the entrance to Turkey Creek.

The **18-hole disc golf course** located in the **Sugar Bottom Day Use Area** offers a mix of open and wooded areas on rolling terrain. To get to the Sugar Bottom course, take I-80 to I-380 north. Follow I-380 north to Exit 4. Turn east onto Penn Street. Turn left onto North Front Street. North Front Street turns into Mehaffey Bridge Road (aka County Rd F28). After crossing the Mehaffey Bridge over Coralville Lake, turn right at the sign to the campground. Follow the entrance road until you see the sign saying "Day Use Area." Turn left to the area.

Play is free and available on both disc golf courses on a first-come, first-served basis, except when tournaments are scheduled.

Join Friends of Coralville Lake

Want to support a healthy, vibrant Coralville Lake? Please join Friends of Coralville Lake whose mission is to enhance the lake and the surrounding land by bringing together organizations, businesses, and individuals. The group has been instrumental in managing prairie burns, planning the Halloween events, providing firewood, and improving the Veterans Trail. By joining FoCL, you support an organization dedicated to making sure that visitors will be able to enjoy the Coralville Lake area well into the future.

FoCL Friends of Coralville Lake

To find out more, go online to **friendsofcoralvillelake.org** or check us out on Facebook.

WE DELIVER to Camp Grounds
Sugar Bottom, West Overlook & Mehaffey Boat Ramp...until dusk
TRY OUR DELICIOUS
• Pizzas • Lasagna • Spaghetti • Chicken Wings
Call for NIGHTLY SPECIALS
WEEKDAYS OPEN 5PM
SATURDAY & SUNDAY OPEN 11AM
* Dine-in
* Carry-Out
* Delivery
Pizza Plus
"Serving you for over 25 years"
515 N. Dubuque St.
North Liberty
626-3434
We Accept Cash & Credit Cards

Picnic at Coralville Lake

There are five picnic shelters available for advanced reservations. The reservation fee is $50 per shelter and is a non-refundable fee. Each shelter has pedestal grills, water, electrical outlets and restroom facilities nearby.

For reservations or more information, call **(877) 444-6777** or go online to **recreation.gov**. Shelters can be used on a first-come, first-served basis when not reserved.

RESERVABLE PICNIC SHELTERS	Number of Shelters	Cost	Dates Available
Turkey Creek	1	$50 per shelter	May 1 to Oct. 31
East Overlook	2	$50 per shelter	May 1 to Oct. 31
Tailwater West	1	$50 per shelter	May 1 to Oct. 31
Sugar Bottom Day Use	1	$50 per shelter	May 1 to Sept. 30

New Reason to Stop By the Coralville Lake Visitor Center

Come check out the improvements at the Coralville Lake Visitor Center! Never been to see us before? That's OK. We are at the top of the hill on the east end of Coralville Dam. We have a sweeping view of the dam and lake. Just outside our doors is a gazebo where you can sit and enjoy the scenery. Inside, explore exhibits to learn more about Coralville Lake and the U.S. Army Corps of Engineers, as well as the plants and animals that live here now and those that are preserved in the Devonian Fossil Gorge. Want to take a break? Sit back in the theater where we offer a variety of nature documentaries as well as a movie about the creation of the Devonian Fossil Gorge. Brochures and maps are available, and our helpful volunteer staff can answer questions about the lake and surrounding communities.

VISITOR CENTER (east of dam)

MAY 1 - OCT. 31: Mon to Fri: 8 a.m. to 4 p.m.; Saturdays, Sundays and Holidays: 10 a.m. to 5 p.m.

NOV. 1 - MAY 1: Mon to Fri: 8 a.m. to 4 p.m. Closed Saturdays, Sundays, and Holidays.

Love Coralville Lake?

Help us make it even better! The Corps of Engineers at Coralville Lake is always looking for volunteers. Opportunities could include anything from taking pictures, to trail work, or pitching in to help pick up trash. Your efforts will improve the experience of every visitor that comes to the lake. If you or your group are interested in volunteering, please contact the volunteer coordinator at **(319) 338-3543** or email us at **Coralville.lake@usace.army.mil**

North Liberty
True Value
•Firewood • Gas • Propane • Outdoor Games
• Camping Supplies • BBQ Grills & Supplies
55 S Dubuque St, North Liberty, IA 52317 | 319-665-2386
Friend us on Facebook…North Liberty True Value

Borrow a life jacket, save a life

Playing in and around the water with your kids or grandkids can be a lot of fun, but you need to keep safety in mind.

Drowning is one of the leading causes of accidental death for children. Wearing a life jacket has proved to be one of the best safety measures when on or around water.

At Coralville Lake, there is no charge to borrow a youth or adult life jacket.

The only requirement is knowing the weight so that you borrow the right size life jacket.

When you are finished using the life jacket, simply return it to the self-serve kiosk, to any park ranger, park entrance station or the Visitor Center.

For more safety tips, go online to **bobber.info** to learn more from Bobber, the Water Safety Dog.

You can borrow a life jacket free of charge from any of the self-serve kiosks at Coralville Lake beaches and boat ramps.

Hit the Trails: Hike, Bike, Run at Coralville Lake

The Cedar Valley Nature Trail, located along the entrance road to the Sugar Bottom Recreation Area, winds its way past a cave used by ancient Native Americans, through tall timber and into lush ravines.

Squire Point and Woodpecker Trails connect to form a five-mile network. The Woodpecker Nature Trail entrance is located by the Linder Point Recreation Area off West Overlook Road. The Squire Point Trail is located north of the dam off Dubuque Street.

Tailwater Riverwalk is a hard-surfaced trail that provides great access for fishing downstream on the west bank of the Iowa River. It is also a pleasant half-mile walk round trip on a warm sunny day as it is mostly well-shaded.

The Veterans Trail, located near the dam and East Overlook, is a barrier-free, quarter-mile looped trail. Veterans Trail will be closed until repaving is complete and monuments have been replaced. Upon completion, the U.S. Army Corps of Engineers will hold a ribbon-cutting ceremony. More information will be listed on **coralvillelake.org** or **facebook.com/coralvillelake** as it becomes available.

Mountain bikers of all skill levels can bike nearly 10 miles of singletrack or one-way trails on the Sugar Bottom Mountain Bike Trail, which are marked by level of difficulty. For a Sugar Bottom trail map, go to **icorrmtb.org** or call **(319) 626-1160.**

Multi-Purpose Trail at Sugar Bottom is a hard-surfaced trail that provides access between the campground and the day use area. One section of the trail stretches from the entrance road just outside the campground gate to the day use area and is about a half-mile long. Another section begins in the campground near site #311, goes west to the day use area and is about a quarter-mile long.

For information and other trail maps, go to **coralvillelake.org.**

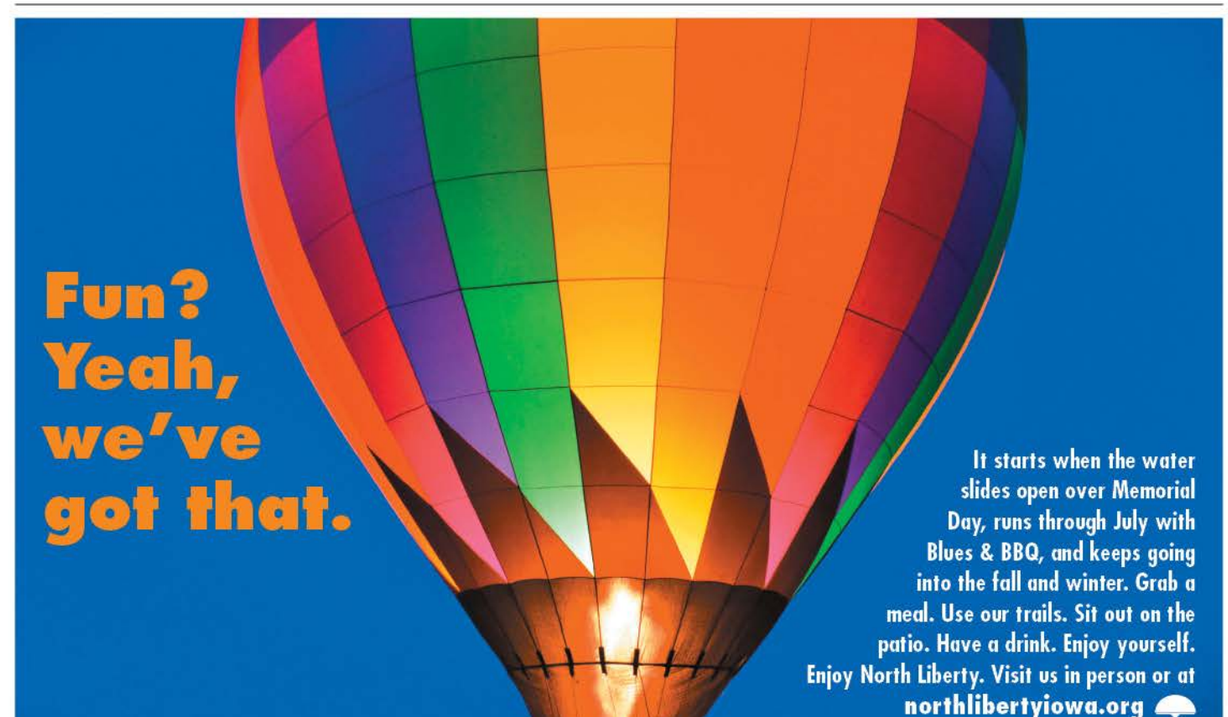

Swimming & Boating at Coralville Lake

Public swimming beaches are located on the lake at Sugar Bottom Day Use and West Overlook Day Use Areas. A beach for registered campers only is located in Sugar Bottom Campground. All beaches are open from May 24 to Sept. 3. No alcohol is allowed at any Coralville Lake beach. Beaches close at 9 pm.

Public boat ramps are located at Mehaffey Bridge, West Overlook Day Use and Sandy Beach Day Use Areas. Boat ramps are open from April 1 - Sept. 30.

Boat ramps for registered campers only are located in West Overlook and Sugar Bottom Campgrounds. Registered campers may launch at any of the public boat ramps free of charge with the campsite hang tag displayed in the vehicle window.

Day Use Fees

Payment of the day use fee entitles the visitor use of all facilities which include West Overlook Day Use, Mehaffey Boat Ramp, and Sandy Beach Boat Ramp.

Day use fee charges are as follows:

- $5 charge per private non-commercial vehicles
- $2 charge per adult for walk-in or bike-in.
- $20 charge per bus or commercial vehicle.
- Free with valid America the Beautiful Senior, Access, Annual, Volunteer, Every Kid in a Park, or Military pass
- Free with US Army Corps of Engineers Annual pass
- Free children under the age of 16.
- Free with Golden Age or Golden Access pass

To learn more about the passes or to obtain a pass, please stop by or contact the Coralville Lake Administration Office at **319-338-3543, ext. 6300** or e-mail **Coralville.lake@usace.army.mil.**

Be safe on your boat:

- Take a safe boating course.
- Put on your life jacket and leave your alcohol behind.
- Check the weather forecast.
- File a float plan with a friend.
- Check your boat for all required safety equipment.
- Check your electrical system and fuel system for gas fumes.
- Follow manufacturer-suggested procedures before starting up.
- Carry a navigational chart and know your waterway.
- Follow the navigation rules of the road, buoys and other aids to navigation.
- Be a safe boater, always post a sharp lookout.

Iowa's boating speed and distance regulations:

- Don't exceed 5 mph within 100 feet of craft going 5 mph or less.
- Keep a distance of 50 feet when both are going over 5 mph.
- Don't exceed 10 mph when vision is not clear 200 feet ahead.



Fishing

In both Lake Macbride and Coralville Lake, you can expect to find largemouth bass, walleye, bluegill, crappie and channel catfish.

In order to fish, you need to purchase an annual fishing license for $22. (One-week or one-day licenses are also available. Fees are higher for out-of-state residents.) Purchase your license at various stores in the area, including Sam's Main Street Market in Solon and L.D. Express in North Liberty. Or purchase and print a fishing license from the DNR website, **iowadnr.gov.**

Anglers are sure to appreciate the fish grinder at the fish-cleaning station in Tailwater West. You do not need to be camping at Tailwater West to use the grinder, and it can handle up to a 10-pound fish.

Check out **takemefishing.org** for tons of info about what's biting and how to get your family hooked on fishing.

Iowa Free Fishing Days:

June 7 – 8 – 9

L.D. EXPRESS
Convenience Store
Hardware • Firewood
Live Bait • Tackle
Fishing/Hunting Licenses
Propane Fill Station
Camping Supplies
bp
Pet Wash Station Open 24 Hours
Super Wash
626-2621
900 W PENN ST
NORTH LIBERTY
N.D. EXPRESS
Convenience Store
Live Bait • Tackle
Comfortable Sit-in Restaurant • Fishing/Hunting Licenses
bp
24-Hour Pay Express
351-6100
2790 N DODGE
IOWA CITY

See birds at the Iowa Raptor Project

The Macbride Nature Recreation Area (south of Lake Macbride on Mehaffey Bridge Road) is home to the Iowa Raptor Project, where several species of non-releasable eagles, hawks, falcons and owls are on display for visitors year-round to enjoy and learn about raptors and raptor conservation.

Guided tours of the Iowa Raptor Project may be arranged by calling **(319) 624-7178** or go online to **hrecserv.uiowa.edu/iowaraptorproject**. The cost is $3 per person.

Visit the outdoor facility year round

April to October: 6 a.m. to 8 p.m. • November to March 31: 9 a.m. to 6 p.m.

Camping at Macbride Nature Recreation Area

At the Macbride Nature Recreation Area, two areas are designated for camping. The primitive group campsites, Wolf sites 1 to 5, can accommodate 10 to 20 people for $20 per night. The Fox sites 1 to 8 are individual campsites available for $10 per night. Advanced reservations must be made at the Field House Membership Desk on the UI campus in Iowa City or by calling **(319) 335-9847**, Monday to Thursday. 8 a.m. to 10:30 p.m.; Wednesday by noon for a Friday reservation and Thursday by noon for a Saturday or Sunday reservation. Sites that are not reserved, other than Bluestem Campsite & Social Center, are available on a first-come, first-served basis.

For more information, call **(319) 335-9847** or go online to **recserv.uiowa.edu/Apps/Facilities/MacbrideNatureRecreationArea.aspx**

Macbride Nature Recreation Area Hours:

April 1 to Oct. 31: 6 a.m. to 9 p.m. • Nov. 1 to March 31: 9 a.m. to 6 p.m.

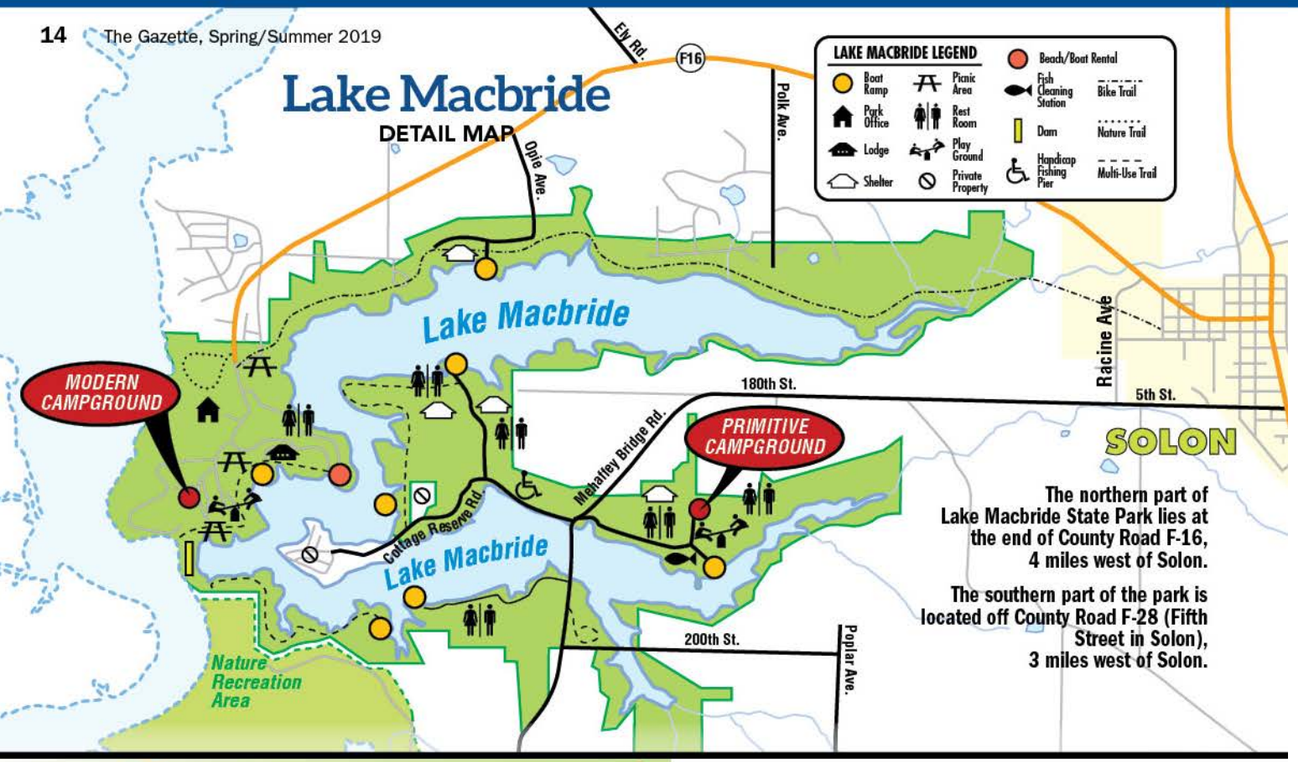

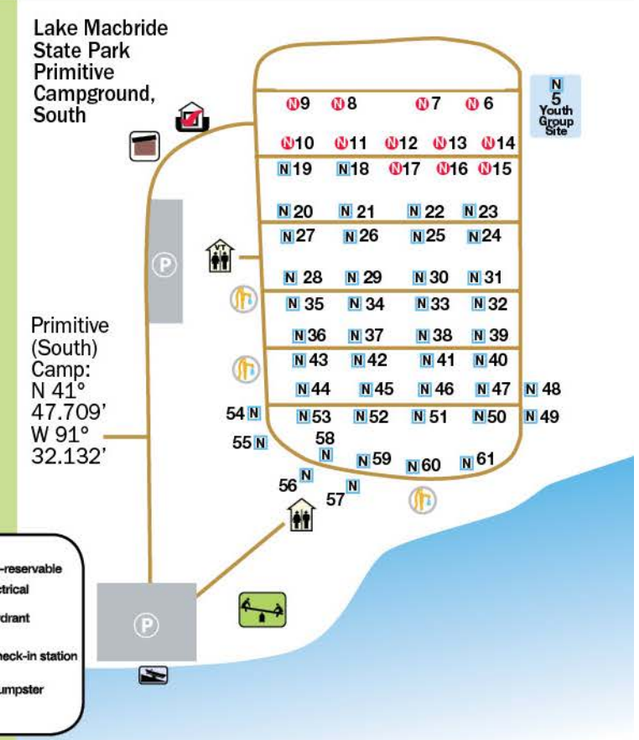

Lake Macbride

Located to the north and east of Coralville Lake, Lake Macbride State Park is Iowa's largest state park. With two campgrounds, seven boat ramps and a public beach, you'll find it easy to enjoy the day or even a whole week at Lake Macbride.

3525 Hwy. 382 NE | Solon, Iowa 52333
iowadnr.gov

facebook.com/iowadnr

IOWA DEPARTMENT OF NATURAL RESOURCES

Office ..... **(319) 624-2200**
Boat Rental ..... **(319) 624-2315**
Fisheries Management Station ..... **(319) 624-3615**
DNR Headquarters ..... **(515) 725-8200**
Campsite, Lodge and Shelter Reservations ..... **(877) 427-2757**

UNIVERSITY OF IOWA

Macbride Nature Recreation Area ..... **(319) 335-9847**
Macbride Raptor Project ..... **(319) 624-7178**

Camping at Lake Macbride

Lake Macbride's modem campground features a shower/restroom facility, back-in site pads complete with 20 to 50 amp electrical service, picnic tables and fire rings. Seven sites have full hook-ups, and an additional 17 sites have hydrants for potable water. From May 1 to Sept. 30, full hook-up sites are $19 and all other sites are $16. After this time, prices are reduced to $14 and $11, respectively. Seventy-five percent of these sites are reservable.

The primitive campground in the southern portion of the park has 57 campsites, and both flush and nontlush restrooms. This campground is situated in a shaded/semi-timbered area near the lake. During the recreational season, all sites are $9. After this time, all sites are $6. You may reserve a site in either campground by calling **1-(877) 427-2757** or going online to **iowadnr.gov**. Walk-in camping is also available, and permits can be obtained by self-registering for a non-reservable site at the entrance of the campground.

CHECK-IN TIME: 4 p.m. • CHECK-OUT TIME: 3 p.m. • QUIET HOURS: 10 p.m. to 6 a.m.

Fishing at Lake Macbride

In both Lake Macbride and Coralville Lake, you can expect to find largemouth bass, walleye, bluegill, crappie and channel catfish.

In order to fish, you need to purchase an annual fishing license for $22. (One-week or one-day licenses also are available. Fees are higher for out-of-state residents.)

Purchase your license at various stores in the area, including Casey's, BP and Sam's Main Street Market in Solon, L.D. Express in North Liberty, Fin and Feather in Iowa City, or Scheels or Walmart in Coralville. Or purchase and print a fishing license from the **DNR website, iowadnr.gov.** Or you can call **(800) 367-1188.**

Anglers are sure to appreciate the fish grinder at the fish-cleaning station in Tailwater West. You do not need to be camping at Tailwater West to use the grinder, and it can handle up to a 10-pound fish.

Check out **takemefishing.org** for tons of info about what's biting and how to get your family hooked on fishing.

IOWA FREE FISHING DAYS: JUNE 7 – 8 – 9

FISHING FAQS:

How old do I need to be to buy a license?

- 16 years of age. Kids under 16 don't need a license to fish, but may need to purchase a trout fee.

How much does a fishing license cost?

- $22 for an annual fishing license; 7-day $15.50; 1-day $10.50.
- Non Iowa residents pay $12 for one-day; $20.50 for 3-day; $37.50 for 7-day; and $48 for an annual license.

How many fish can I catch?

- Daily bag limits: Panfish-25; Largemouth Bass-3; Walleye-5; Catfish-8; Muskellunge-1; White bass/Wipers-none
- Length limits: Panfish-none; Largemouth Bass-15" minimum on Lake Macbride and 12" on Coralville Lake; Walleye-none; Catfish-none; Muskellunge-40"; White bass/Wipers-none
- Two lines maximum, unless you pay $14 for an annual third-line privilege.

BE SAFE ON YOUR BOAT:

- Take a safe boating course.
- Put on your life jacket and leave your alcohol behind.
- Check the weather forecast.
- File a float plan with a friend.
- Check your boat for all required safety equipment.
- Check your electrical system and fuel system for gas fumes.
- Follow manufacturer-suggested procedures before starting up.
- Carry a navigational chart and know your waterway.
- Follow the navigation rules of the road, buoys and other aids to navigation.
- Be a safe boater, always post a sharp lookout.

Iowa's boating speed and distance regulations:

- Don't exceed 5 mph within 100 feet of craft going 5 mph or less.
- Keep a distance of 50 feet when both are going over 5 mph.
- Don't exceed 10 mph when vision is not clear 200 feet ahead.

Check Iowa DNR fishing regulations iowadnr.gov/Fishing/Fishing-Licenses-Laws

Swimming & Boating at Lake Macbride

No lifeguards are provided, so park visitors swim at their own risk. Swimming is restricted to the designated beach area, and alcohol is prohibited.

A variety of boats are available for rent. The boat rental office is open daily from 9 a.m. to 7 p.m. between Memorial Day and Labor Day. Reservations can be made at **(319) 624-2315**. Pontoon boats seat up to 11 passengers and rent for $50 to $55 an hour. Motorboats seat up to four and rent for $22 to $25 per hour. Paddleboats, canoes. kayaks and paddleboards rent for $10 to $15 an hour.

There are seven boat ramps on Lake Macbride (see pg. 14). A 10-horsepower motor limit is in effect from the Friday before Memorial Day through Labor Day. At other times, there is an unrestricted horsepower motor limit operated at no-wake speed (5 mph maximum speed). Beach closures of up to two hours are possible on weekends and holidays at Lake Macbride State Park due to high visitation and limited parking at the beach area.

During these times, people in vehides will be stopped at the park entrance and asked to return to the beach at a later time or asked to visit one of the other beaches in Johnson County such as Sandy Beach, Sugar Bottom, West Overlook or Kent Park. Beach hours are 8 a.m. to 6 p.m. daily. Make weekend and holiday plans accordingly.

Reserve a Shelter at Lake Macbride

The Civilian Conservation Corps constructed a number of facilities at Lake Macbride during the 1930s, including a beautiful enclosed stone shelter that is available for rent for $70 a day. This facility includes electricity, modern restrooms, kitchen facilities, and oak tables and benches. The main lodge may be reserved to rent online at **iowadnr.gov.** Four open picnic shelters also are available to reserve online for $25 plus tax.

For locations, see the map in this guide or view the online map at iowadnr.gov. Open shelters may be reserved online at iowadnr.gov for a $25 fee plus tax.

Trails at Lake Macbride

A 17-mile trail system provides spectacular views of shorebirds, waterfowl and osprey. During winter months, cross-country skiing and snowmobiling are popular.

Lake Macbride also features a 5-mile rock surface trail along the lake from Solon to the park entrance.

Another scenic 1.5-mile pedestrian trail runs between the park beach and the dam.

Rainy Day Activities

- Did you know there is a museum inside University of Iowa Hospitals and Clinics? Explore the history of medical advances over the years at the Medical Museum on the eighth floor.
- For more history, visit the Johnson County Historical Society Museum in the Iowa River Landing to see how the land, people and businesses have evolved over the years. Be sure to see the antique car collection while there.
- Visit the University of Iowa Athletics Hall of Fame and Museum. This interactive space has three floors of exhibits, documenting the best of University of Iowa Athletics over the past 100 years.
- Head to Coral Ridge Mall for skating on the ice arena, carousel rides and a visit to the Iowa Children's Museum. The museum's more than 12 interactive exhibits inspire children to discover through play.
- Visit Macbride Hall on the Pentacrest near the Old Capitol on the University of Iowa campus. The Museum of Natural History's exhibits will excite young and old as you explore Iowa Hall, the Hall of Birds and more.

Visit thinkiowacity.com and the Iowa City/Coralville Area Convention & Visitors Bureau for more ideas of great things to do near Coralville Lake and Lake Macbride.

IOWA'S AWARD-WINNING SUPERSTORE

AIRSTREAM STARCRAFT Keystone RV Company Riverside RV THOR MOTOR COACH sylvansport



SALES - RENTALS - PARTS - SERVICE - BODY CENTER

400+ UNITS IN STOCK OR ON ORDER!

2018 RV BUSINESS TOP 50 DEALER AWARDS

Take I-80 exit 295A, then 2 miles south

5120 N. Brady Street
Davenport, IA 52806

(563) 468-4678

USadventureRV.com