






Wapsipinicon River

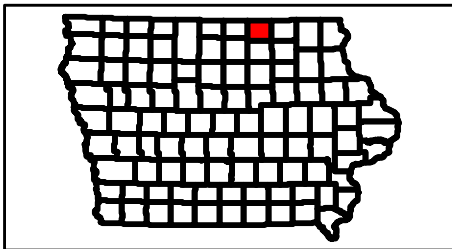
Mitchell County

Location Lat/Lon: 43.451861 / -92.612772



Legend

-  Public Land
-  Catchable Stocked Stream
-  Special Regulation Stream
-  Fingerling Stocked or Naturally Reproducing Trout Streams
-  Parking Lot



MCINTIRE

490TH ST

Wapsi River WMA

Wapsi Great Western Bike Trail

BAILEY ST / COUNTY RD A19

485TH ST

480TH ST / COUNTY RD A19

UNDERWOOD AVE

Pinicon Alders Wildlife Area

TIMBER AVE

470TH ST / COUNTY RD A23

WALNUT AVE

470TH ST

Wapsi Great Western Line Trail

McIntire

465TH ST

MCINTIRE

460TH ST









Wapsipinicon River

Mitchell County

Location Lat/Lon: 43.451861 / -92.612772



Legend

-  Hard Surface Roads
-  Gravel Roads
-  Catchable Stocked Stream
-  Special Regulation Stream
-  Fingerling Stocked or Naturally Reproducing Trout Streams
-  Parking Lot

