






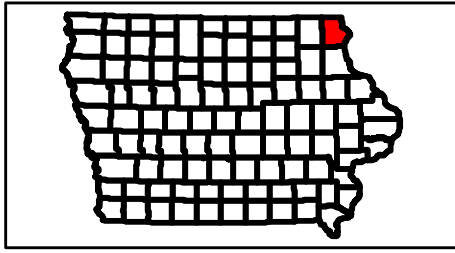
Clear Creek (Lansing) Allamakee County

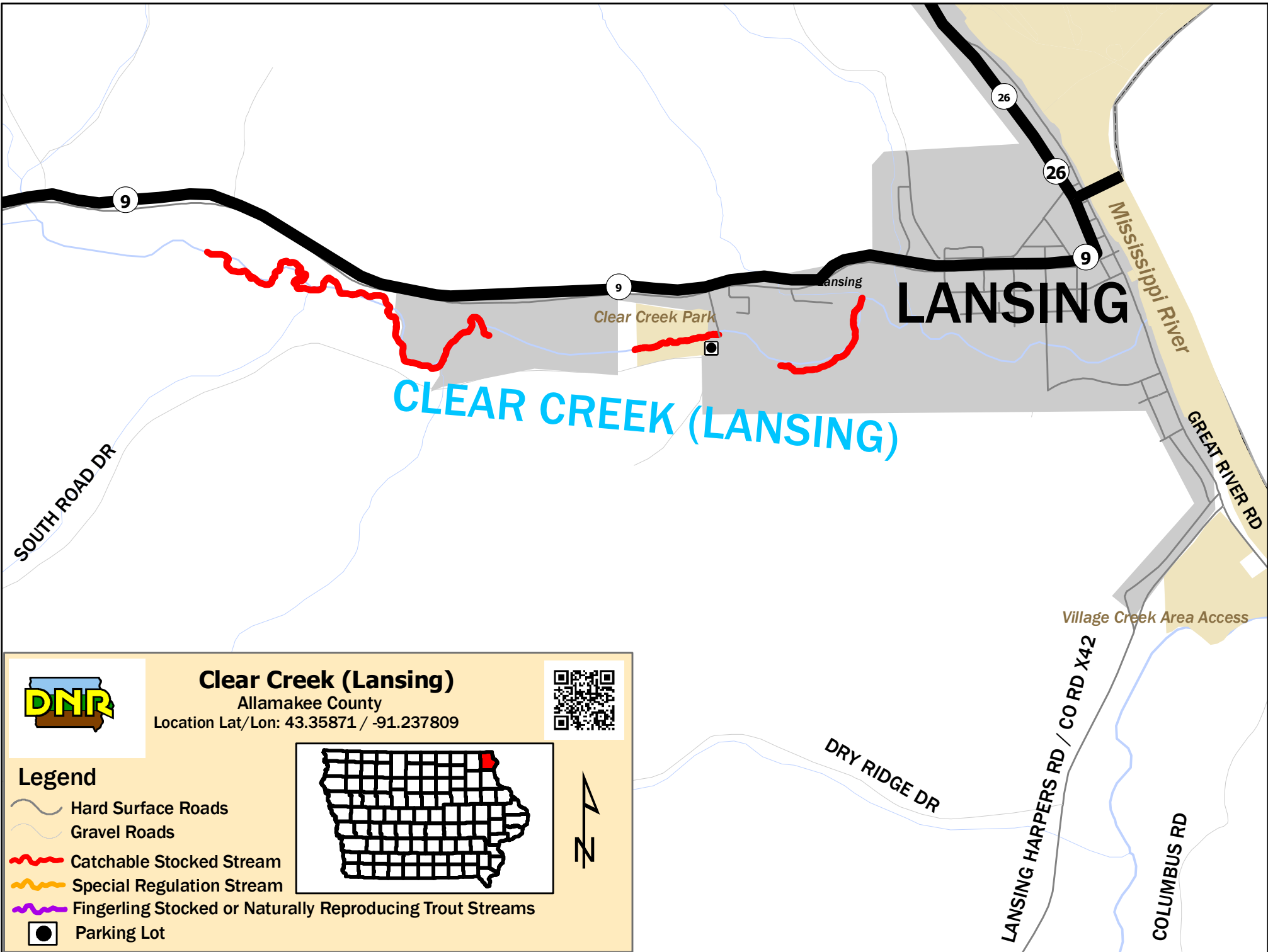
Location Lat/Lon: 43.358781 / -91.237809



Legend

-  Public Land
-  Catchable Stocked Stream
-  Special Regulation Stream
-  Fingerling Stocked or Naturally Reproducing Trout Streams
-  Parking Lot





Clear Creek (Lansing)

Allamakee County
 Location Lat/Lon: 43.35871 / -91.237809



Legend

- Hard Surface Roads
- Gravel Roads
- Catchable Stocked Stream
- Special Regulation Stream
- Fingerling Stocked or Naturally Reproducing Trout Streams
- Parking Lot

