

Summit Lake Union County

Contour interval is one feet.

Maximum Depth - 10.8 ft

Mean Depth - 5.1 ft

Area - 231 acres

Volume - 1,177 acre-ft

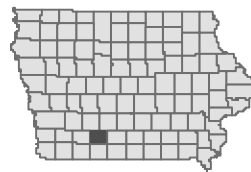
Lake mapped April 2008

Depths adjusted to crest




Horizontal Datum NAD 83

Coordinates are UTM Zone 15

Aerial Photos NAIP 2006



Legend

-  Maximum Depth
-  Boat Ramp
-  Parking



Fisheries
Bureau