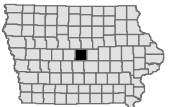


## Hickory Grove Lake Story County


Contour interval is three feet.







Maximum Depth - 36.9 ft  
 Mean Depth - 12.7 ft  
 Area - 101.1 acres  
 Volume - 1216.3 acre-ft

Lake mapped May 2017  
 Horizontal Datum NAD 83  
 Depths adjusted to Crest Elevation  
 Coordinates are UTM Zone 15  
 Aerial Photo NAIP 2013

### Depth (ft)



### Legend

-  Boat Ramp
-  Parking Lot
-  Max Depth
-  County Park

