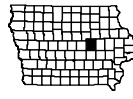


# Casey Lake

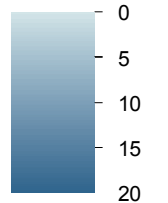
Black Hawk County

Contour interval is two feet.



Maximum Depth - 20.0 ft  
Mean Depth - 7.4 ft  
Area - 37.6 acres  
Volume - 277.7 acre-ft  
Lake mapped May 2014  
Depths adjusted to crest  
Horizontal Datum NAD 83  
Coordinates are UTM Zone 15  
ArcGIS 10.0 Basemap Imagery

Depth (ft)

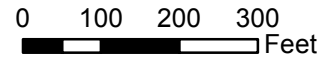


## Legend

- Maximum Depth (Red circle with cross)
- Parking Lot (Yellow square)
- Boat Ramp (Red square)
- County Park (Orange square)



Fisheries Bureau



Hickory Hills Park