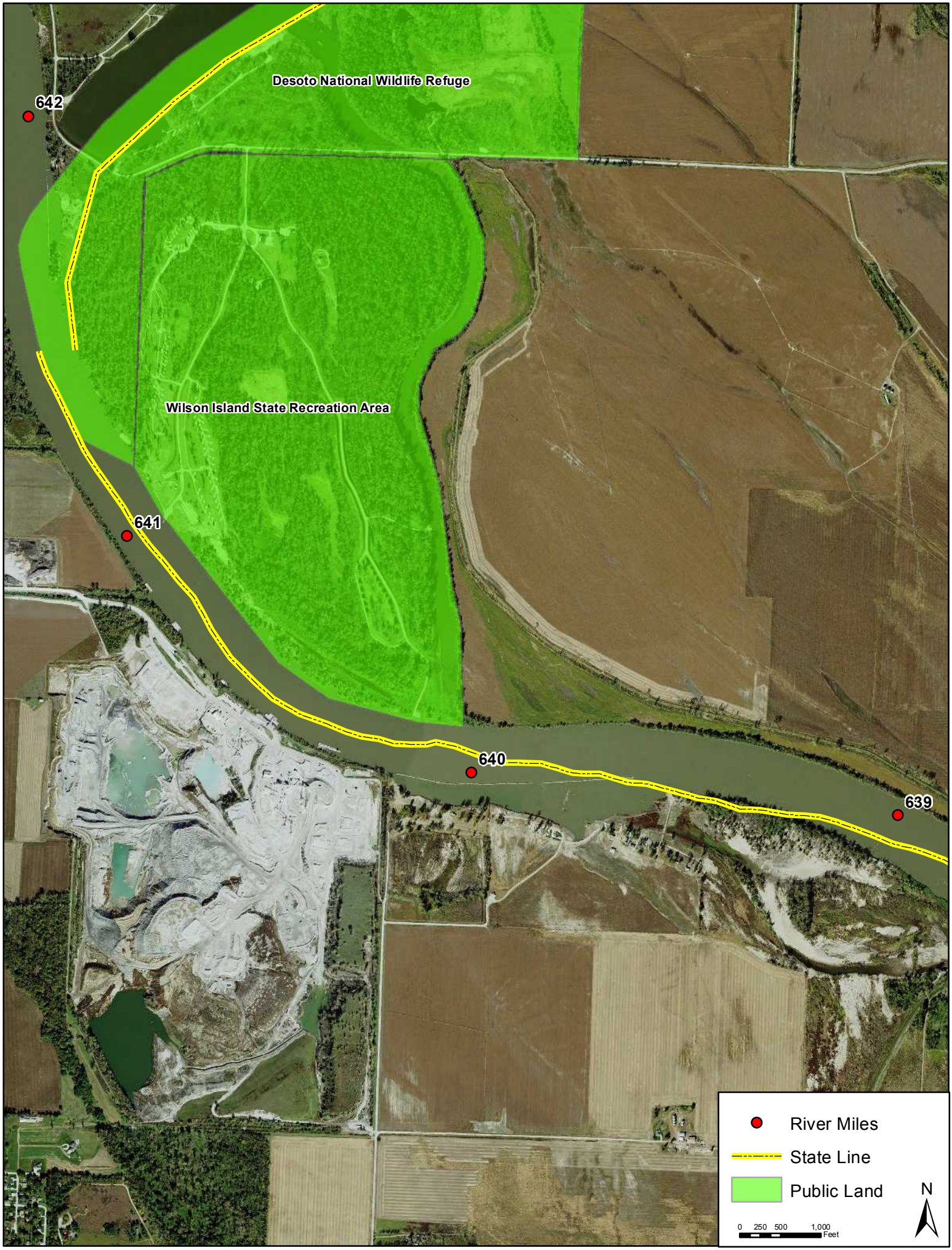
Desoto National Wildlife Refuge
Wilson Island State Recreation Area
642
641
640
639
River Miles
State Line
Public Land
N
0 250 500 1,000
Feet

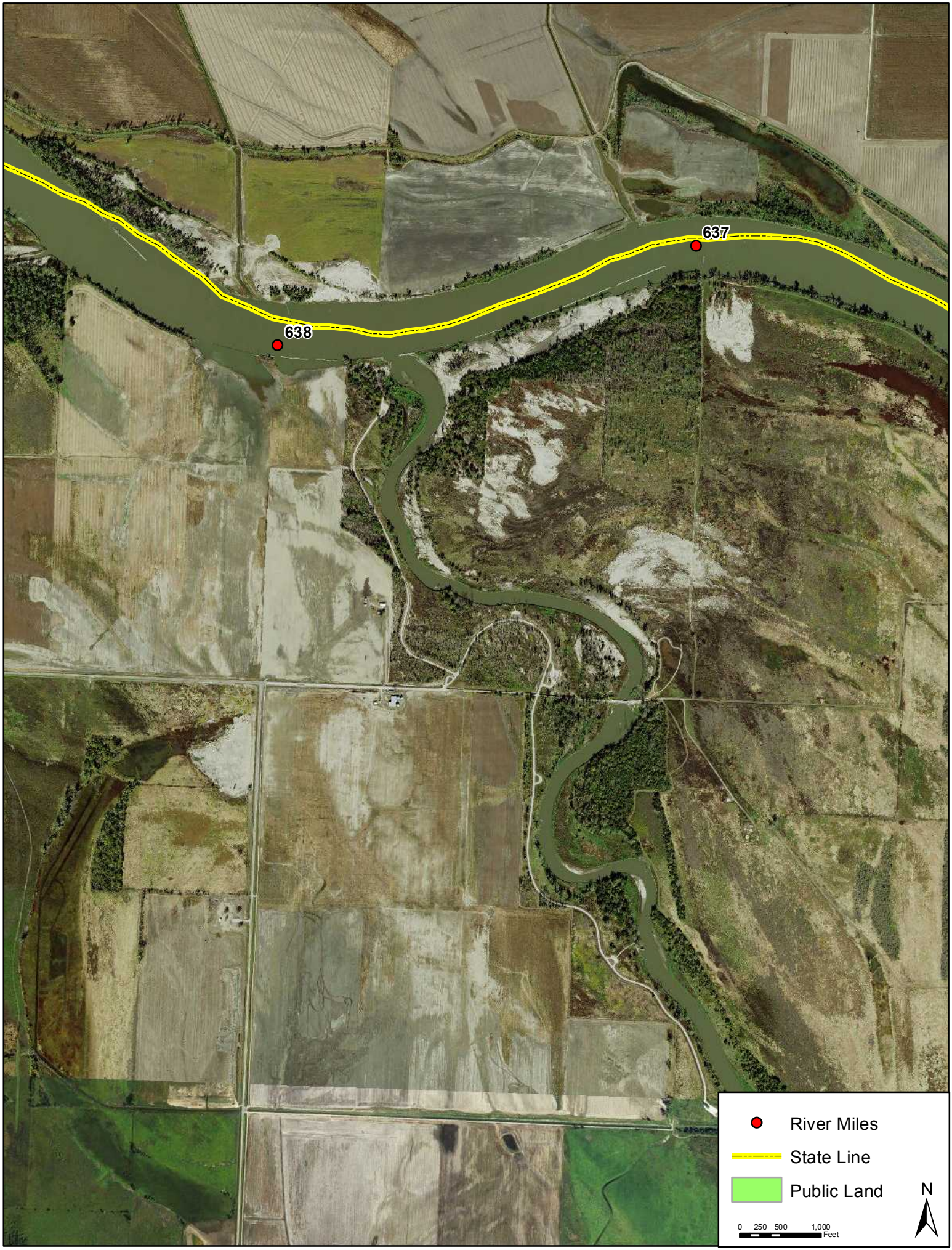
637
638
River Miles
State Line
Public Land
N
0 250 500 1,000
Feet

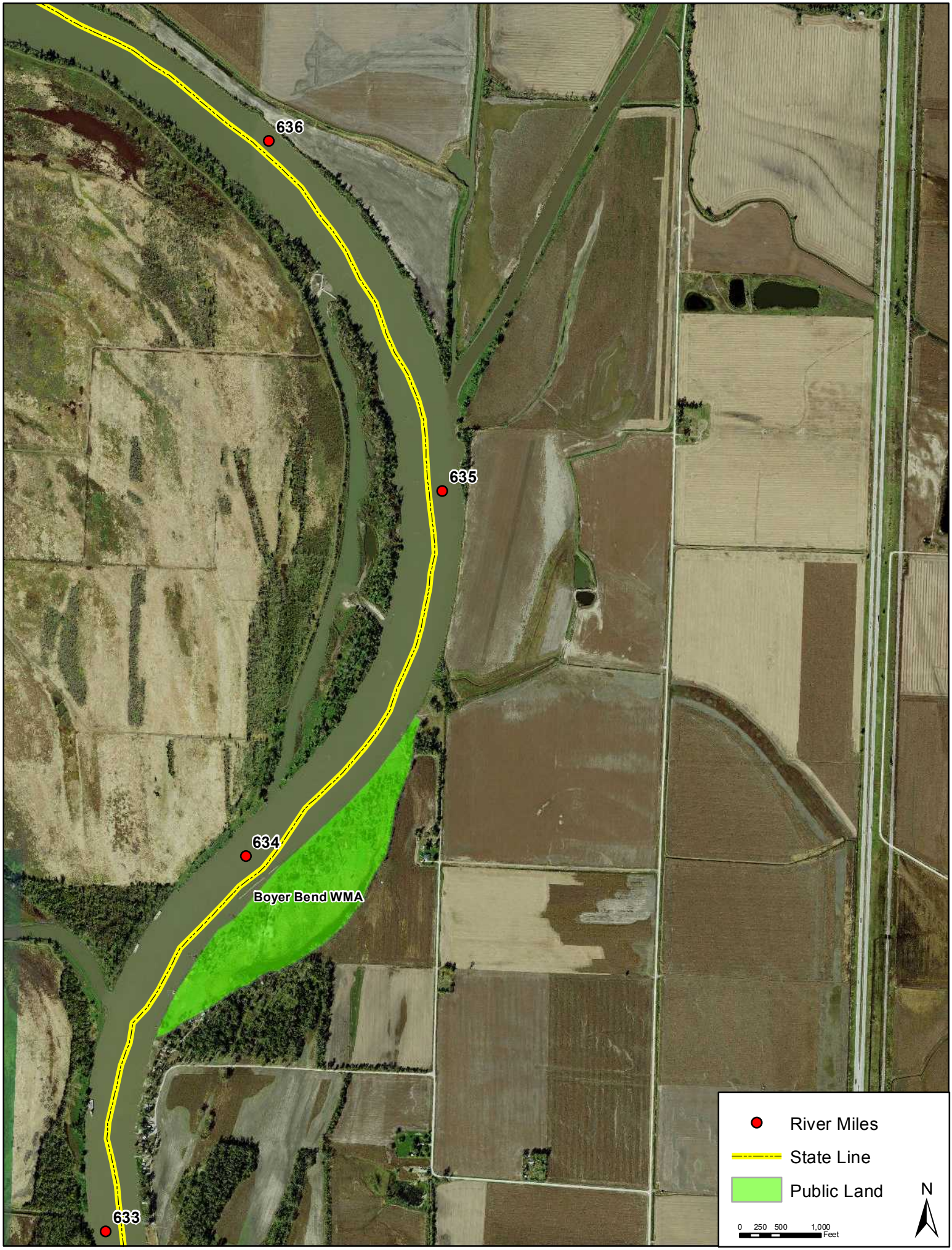
636
635
634
633
Boyer Bend WMA
River Miles
State Line
Public Land
N
0 250 500 1,000
Feet

632
631
630
River Miles
State Line
Public Land
N
0 250 500 1,000
Feet

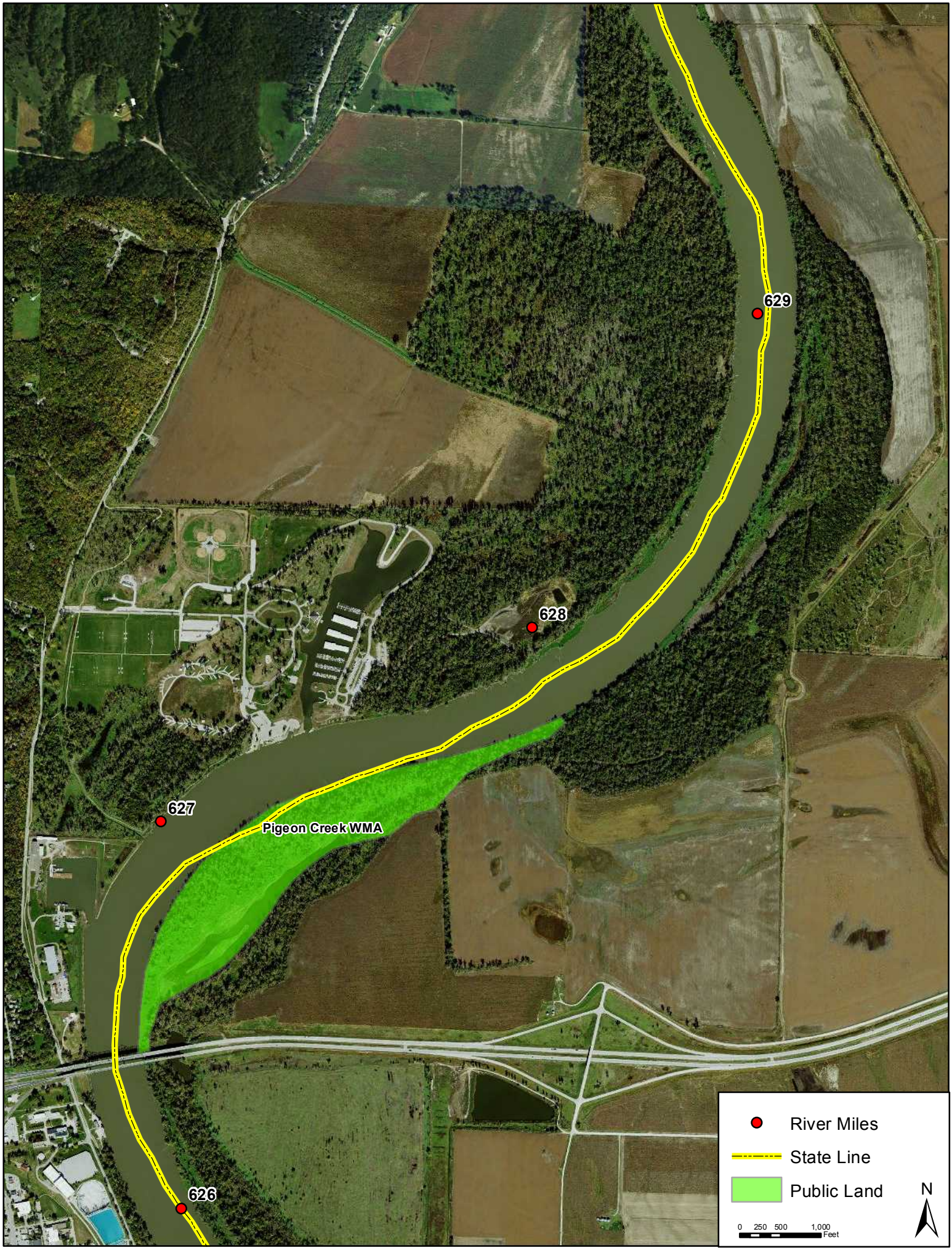
629
628
627
626
Pigeon Creek WMA
River Miles
State Line
Public Land
N
0 250 500 1,000
Feet

625
624
River Miles
State Line
Public Land
N
0 250 500 1,000
Feet

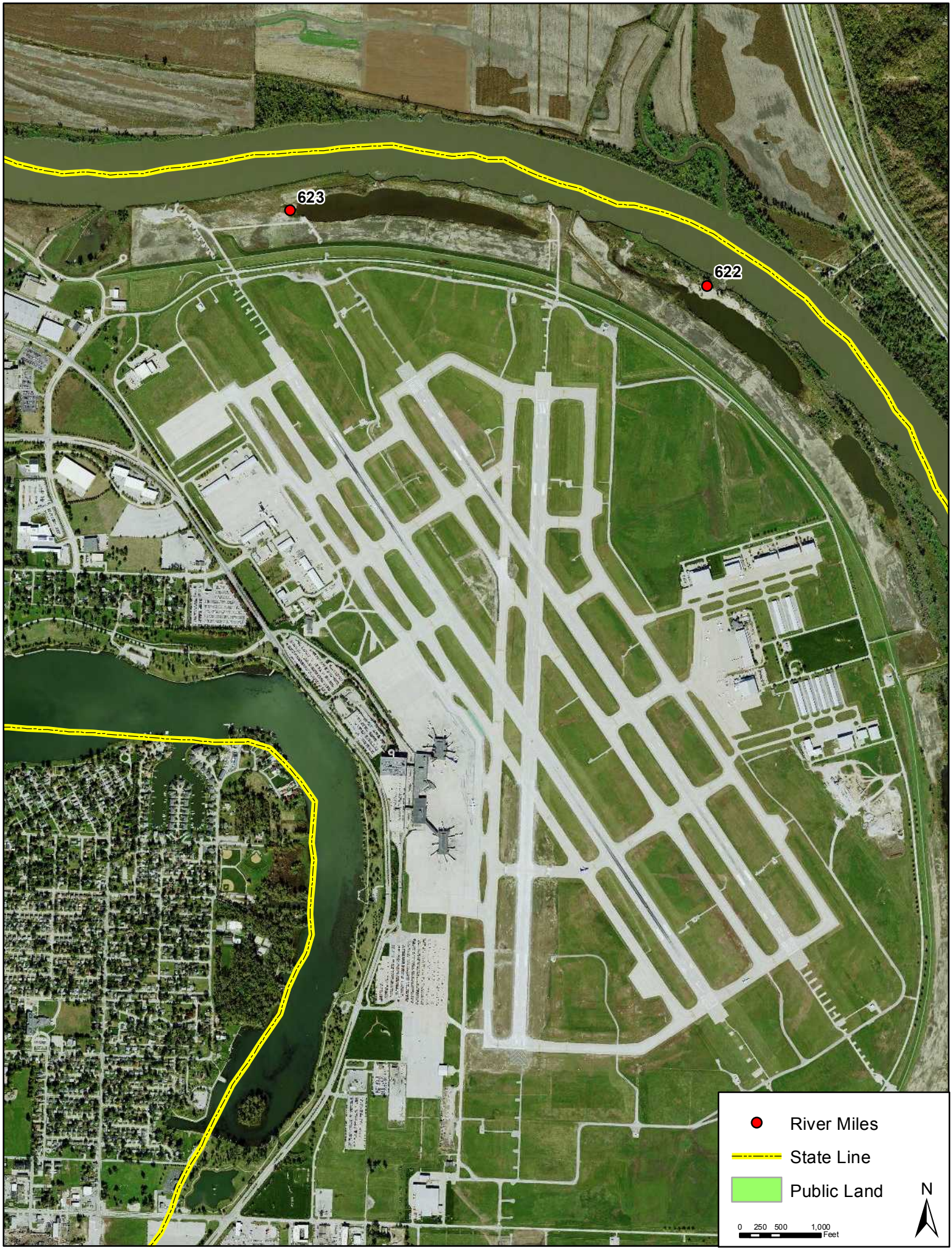
623
622
River Miles
State Line
Public Land
N
0 250 500 1,000
Feet

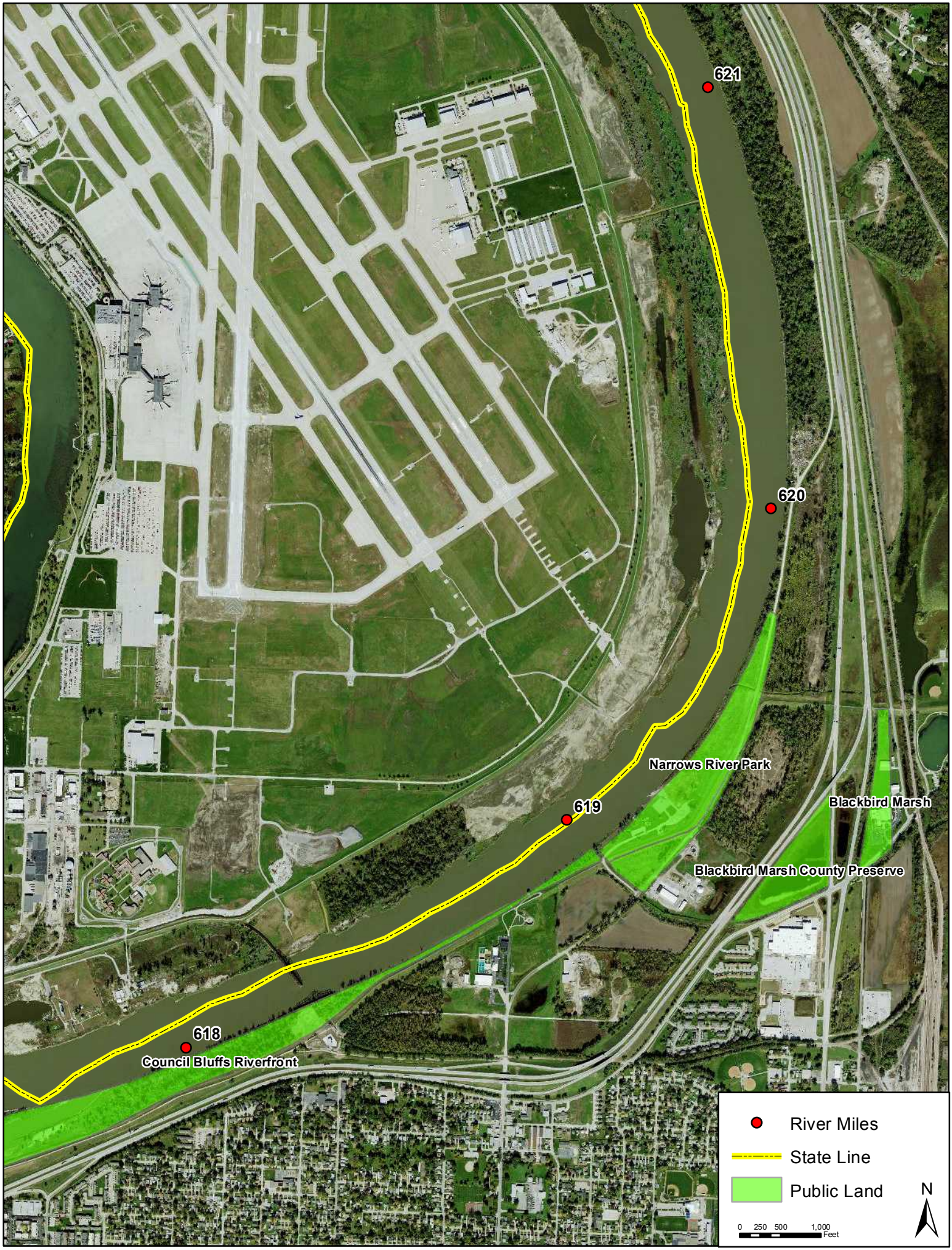
621
620
619
618
Narrows River Park
Blackbird Marsh
Blackbird Marsh County Preserve
Council Bluffs Riverfront
River Miles
State Line
Public Land
N
0 250 500 1,000
Feet

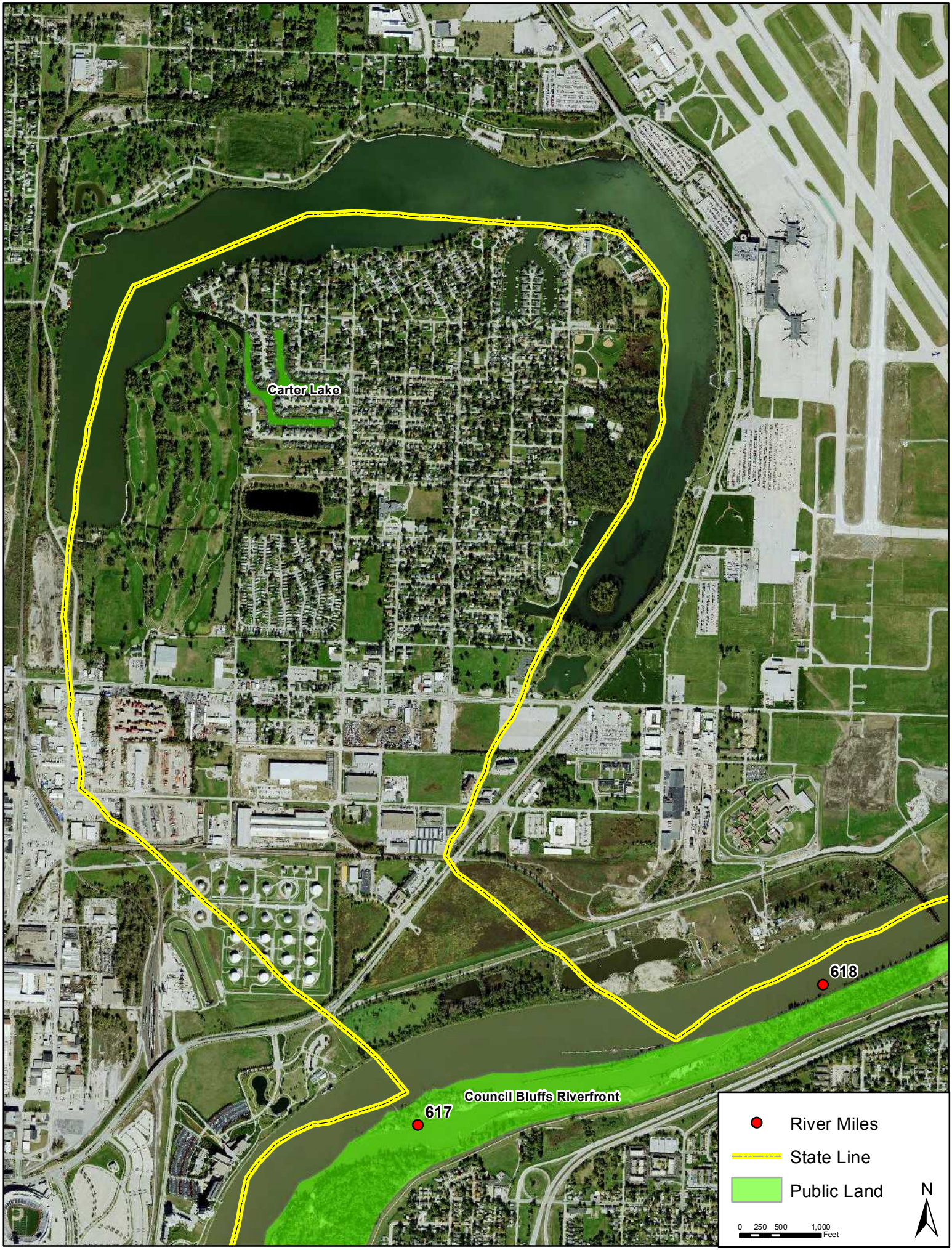
Carter Lake
618
617
Council Bluffs Riverfront
River Miles
State Line
Public Land
N
0 250 500 1,000
Feet

Council Bluffs Riverfront
616
615
614
River Miles
State Line
Public Land
N
0 250 500 1,000
Feet

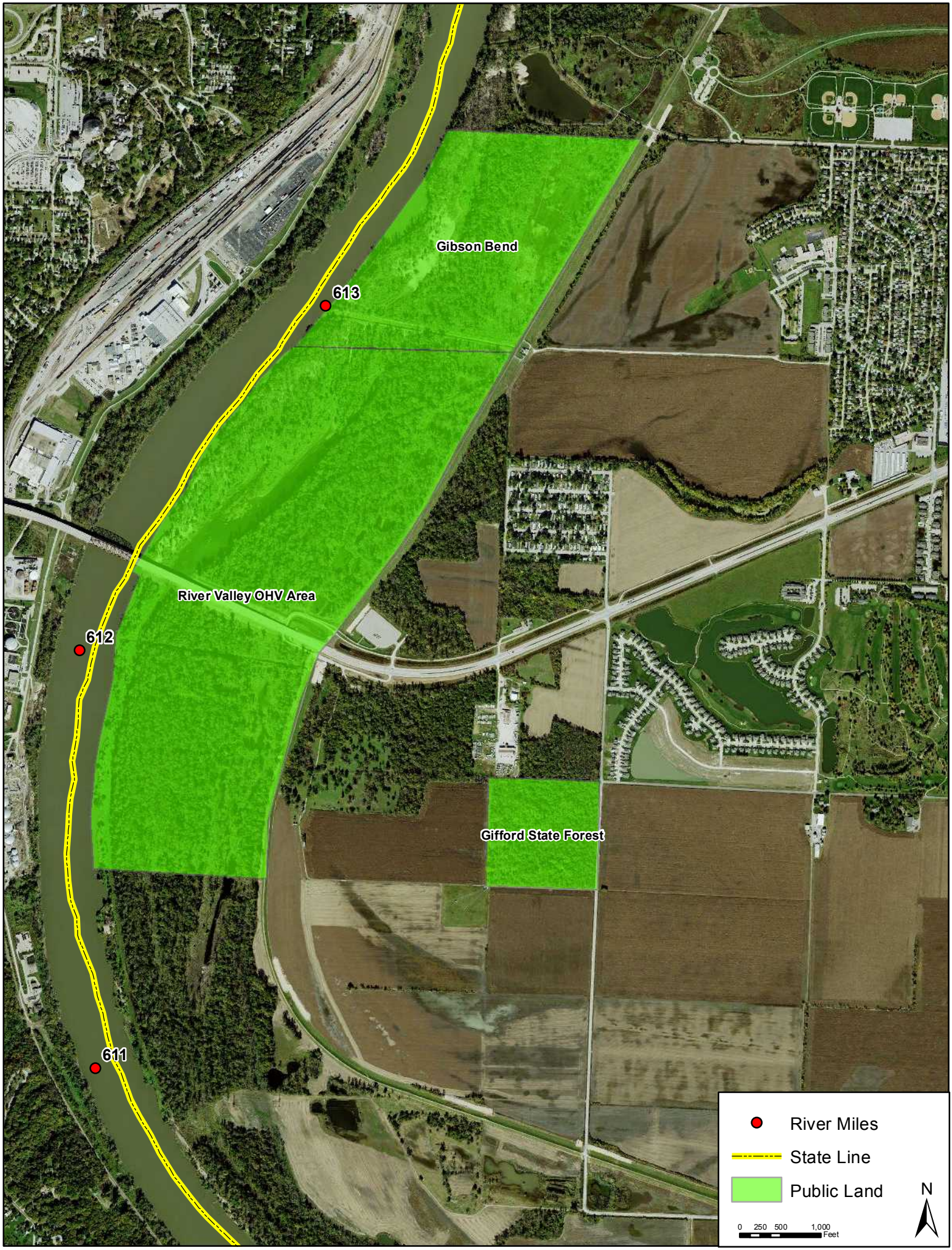
Gibson Bend
613
River Valley OHV Area
612
Gifford State Forest
611
River Miles
State Line
Public Land
N
0 250 500 1,000
Feet

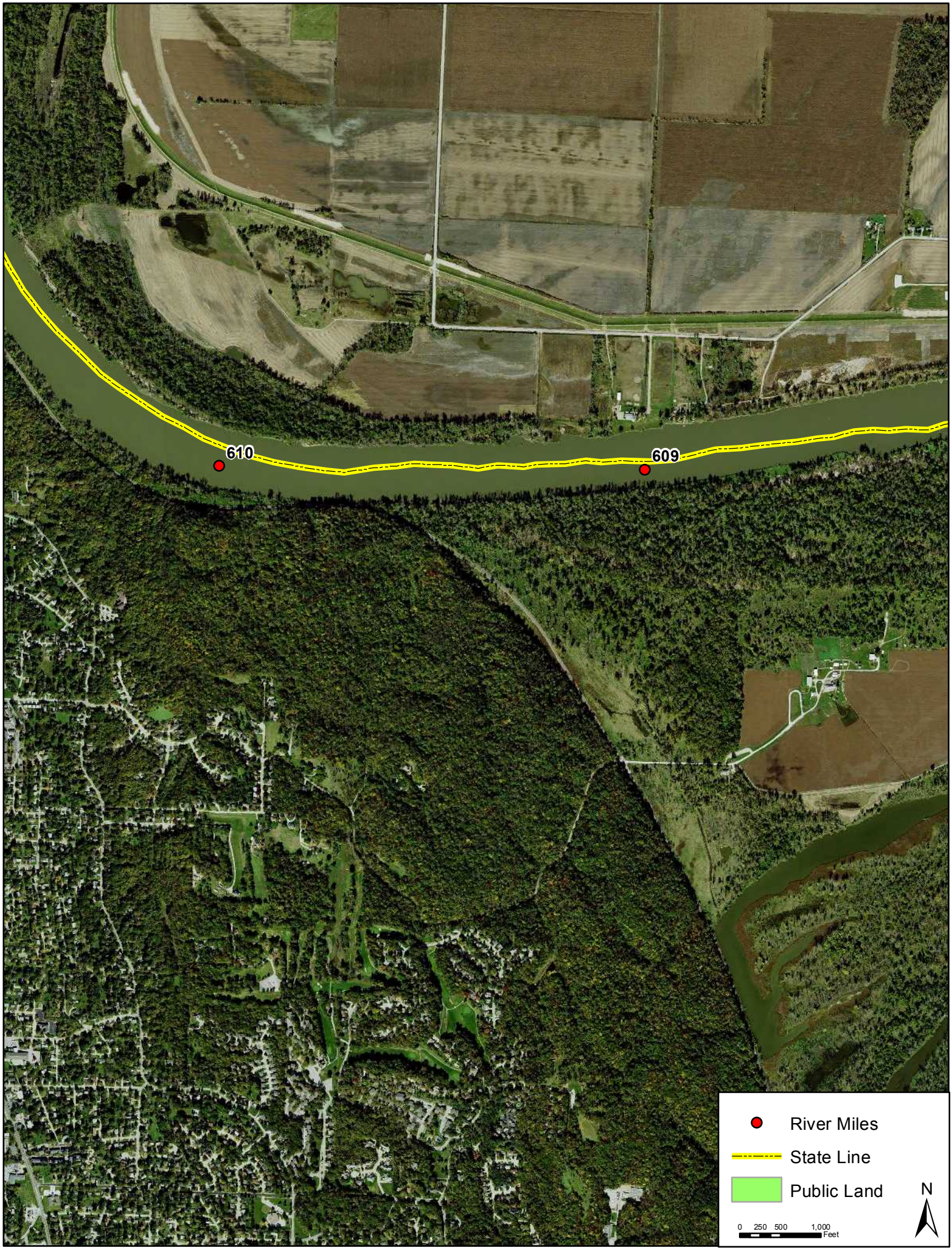
610
609
River Miles
State Line
Public Land
N
0 250 500 1,000
Feet

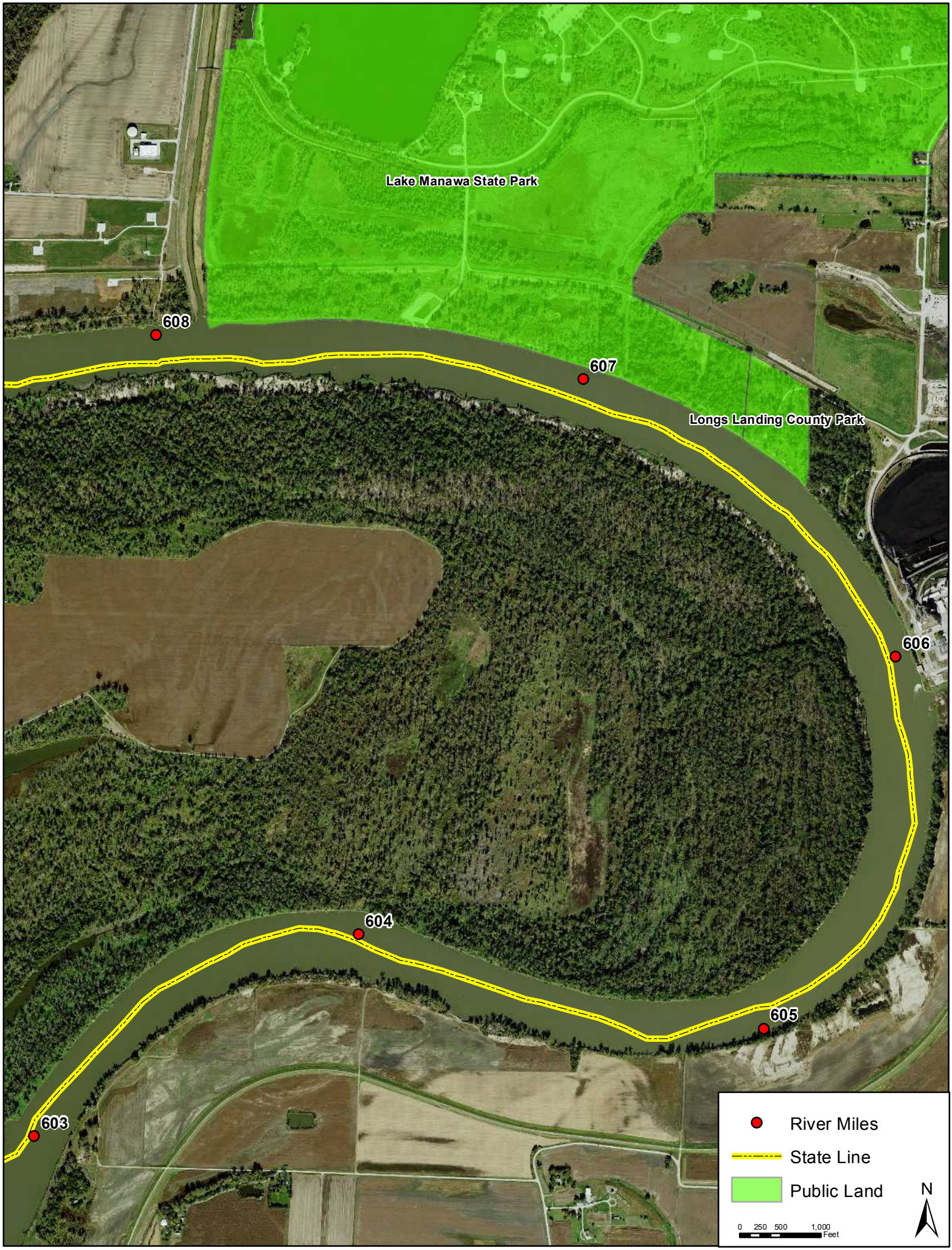
Lake Manawa State Park
Longs Landing County Park
608
607
606
605
604
603
River Miles
State Line
Public Land
N
0 250 500 1,000
Feet