

# Iowa Ozone Monitoring Locations and Design Values for Ozone 2012-2014

A design value is a tool that can be used to understand pollution levels at a specific location. A design value may be set for any pollutant. The U.S. EPA's official definition is explained this way: "a design value is the mathematically determined pollutant concentration at a particular site that must be reduced to, or maintained at or below the National Ambient Air Quality Standard to assume attainment." The design value number tells us how a particular site or area compares with the National Ambient Air Quality Standards (NAAQS).

Iowa ozone monitor location and information is detailed on the following pages. The EPA design value for 8-hour ozone is equal to the average of the 4th highest annual daily maximum 8-hour value for the most recent three years. EPA promulgated new lower ozone standards on March 12, 2008. A monitoring site must have a design value less than 76 parts per billion to be considered "in attainment" with the ozone NAAQS. All monitoring sites in Iowa are in attainment with the 8-hour ozone NAAQS. Additional information on the revised ozone standard is available here:

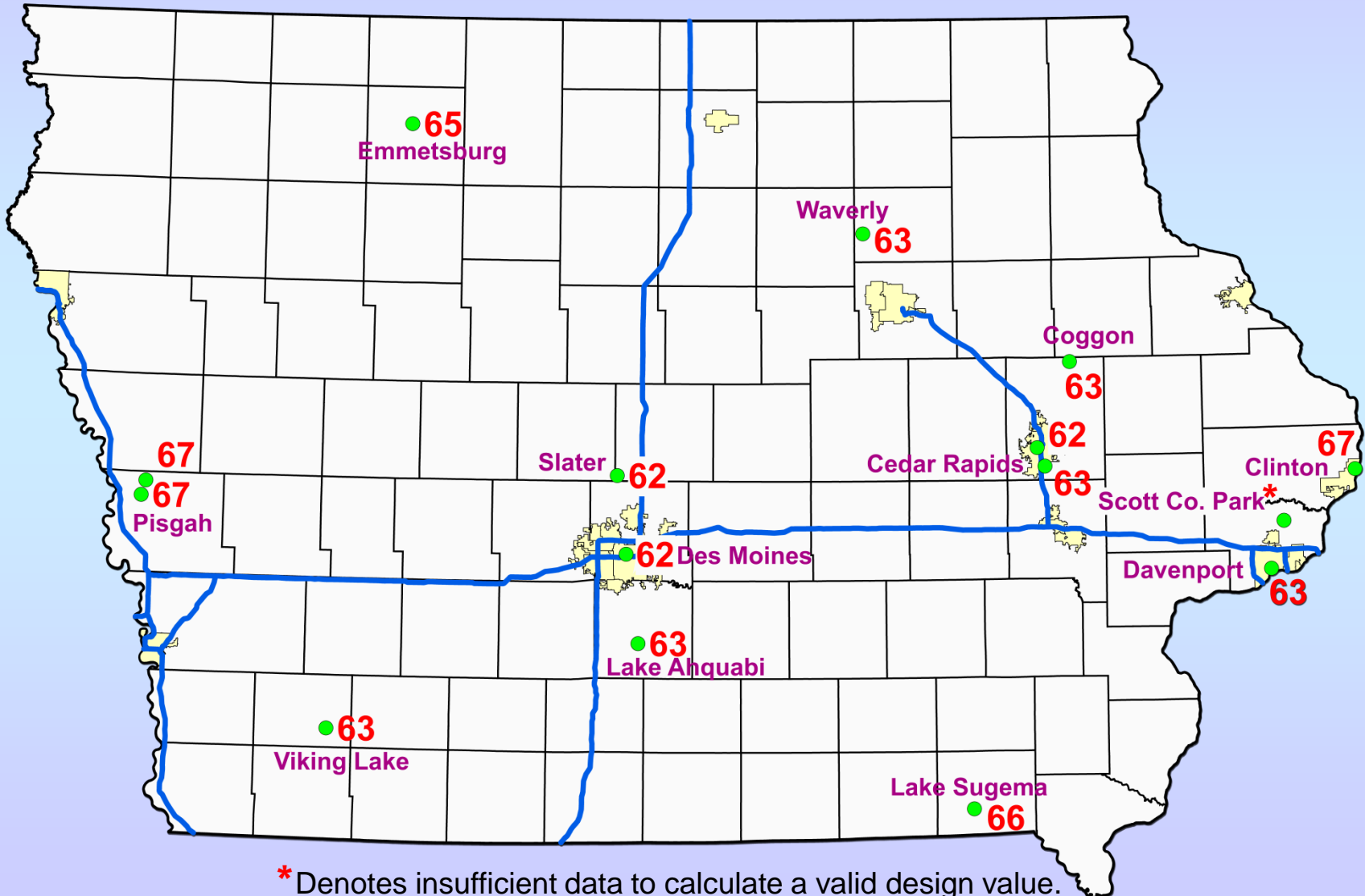
<http://www.epa.gov/oar/ozonepollution/actions.html>

## Iowa Ozone Monitors (2014)

<b>AQS Site ID</b>	<b>Site Name</b>	<b>Location</b>	<b>County</b>
19-017-0011	Waverly Airport	Waverly	Bremer
19-045-0021	Rainbow Park	Clinton	Clinton
19-085-0007	Pisgah (Forestry Office)	Pisgah	Harrison
19-085-1101	Pisgah (Highway Maintenance)	Pisgah	Harrison
19-113-0028	Kirkwood Community College	Cedar Rapids	Linn
19-113-0033	Coggon	Coggon	Linn
19-113-0040	Public Health	Cedar Rapids	Linn
19-137-0002	Viking Lake State Park	Red Oak	Montgomery
19-147-1002	Iowa Lakes Community College	Emmetsburg	Palo Alto
19-153-0030	Polk County Health	Des Moines	Polk
19-163-0014	Scott County Park	Davenport	Scott
19-163-0015	10th and Vine	Davenport	Scott
19-169-0011	Slater Elementary	Slater	Story
19-177-0006	Sugema	Lake Sugema	Van Buren
19-181-0022	Ahquabi	Indianola	Warren

# Iowa Ozone Design Values: 2012-2014

Values in ppb, values greater than 75 exceed the standard



## Iowa Ozone Design Values 2014\*\*

County	City	EPA Site Id	Year	4th Highest Daily Maximum 8hr Ozone Concentration (ppb)	3-year Average (ppb) of 4th Highest	Years Averaged
Bremer	Waverly	19-017-0011	2012	68	63	2012-2014
			2013	60		
			2014	61		
Clinton	Clinton	19-045-0021	2012	76	67	2012-2014
			2013	62		
			2014	65		
Harrison	Pisgah	19-085-0007	2012	75	67	2012-2014
			2013	65		
			2014	63		
Harrison	Pisgah	19-085-1101	2012	76	67	2012-2014
			2013	65		
			2014	62		
Linn	Cedar Rapids	19-113-0028	2012	72	63	2012-2014
			2013	60		
			2014	59		
Linn	Coggon	19-113-0033	2012	69	63	2012-2014
			2013	60		
			2014	61		
Linn	Cedar Rapids	19-113-0040	2012	69	62	2012-2014
			2013	59		
			2014	59		
Montgomery	Red Oak (Viking Lake)	19-137-0002	2012	71	63	2012-2014
			2013	60		
			2014	59		

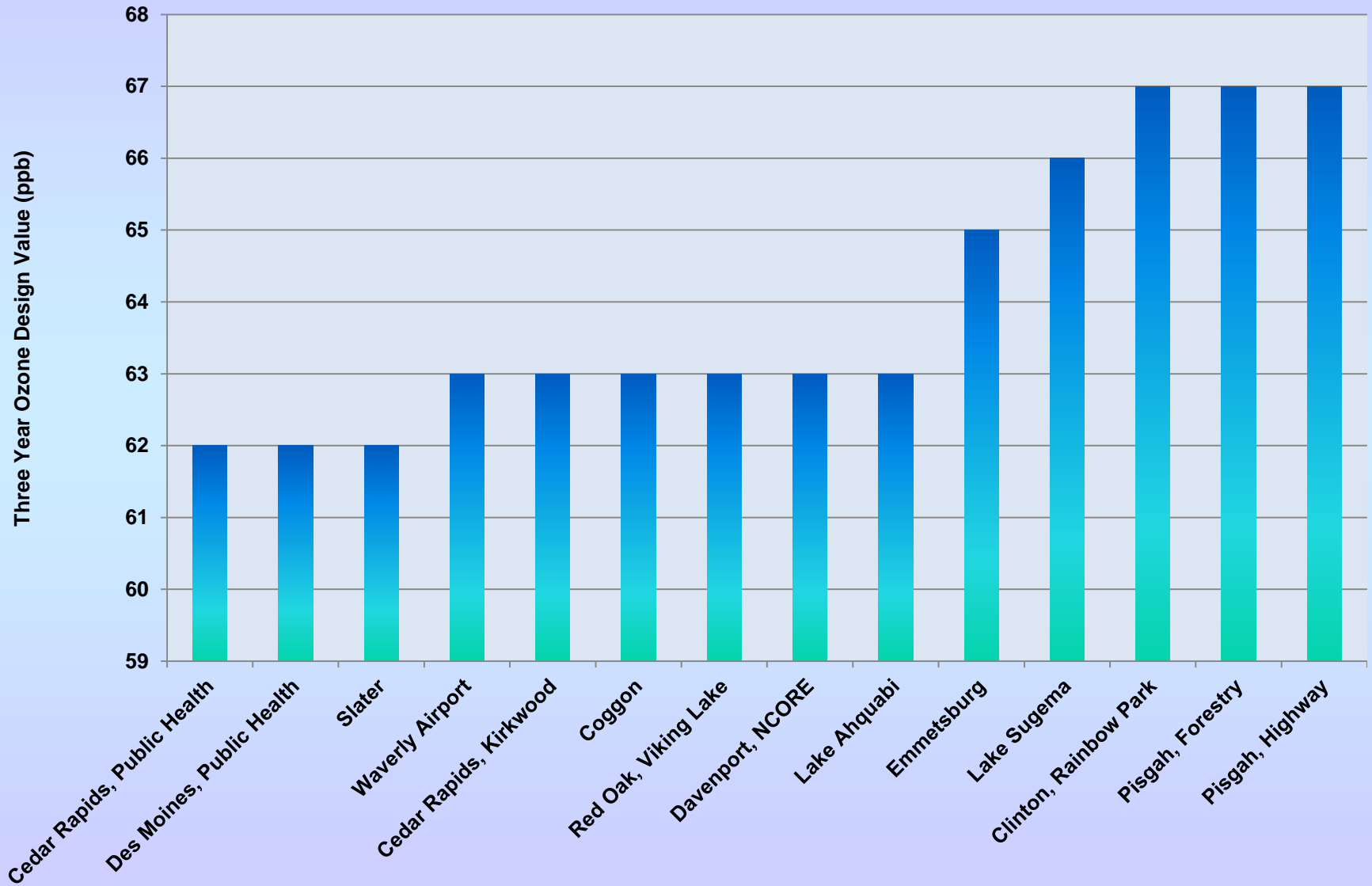
## Iowa Ozone Design Values 2014\*\* (continued)

County	City	EPA Site Id	Year	4th Highest Daily Maximum 8hr Ozone Concentration (ppb)	3-year Average (ppb) of 4th Highest	Years Averaged
Palo Alto	Emmetsburg	19-147-1002	2012	70		
			2013	64		
			2014	63	65	2012-2014
Polk	Des Moines	19-153-0030	2012	68		
			2013	58		
			2014	61	62	2012-2014
Scott	Davenport	19-163-0015	2012	72		
			2013	60		
			2014	59	63	2012-2014
Story	Slater	19-169-0011	2012	64		
			2013	61		
			2014	62	62	2012-2014
Van Buren	Keosauqua (Lake Sugema)	19-177-0006	2012	74		
			2013	63		
			2014	63	66	2012-2014
Warren	Indianola	19-181-0022	2012	70		
			2013	59		
			2014	60	63	2012-2014

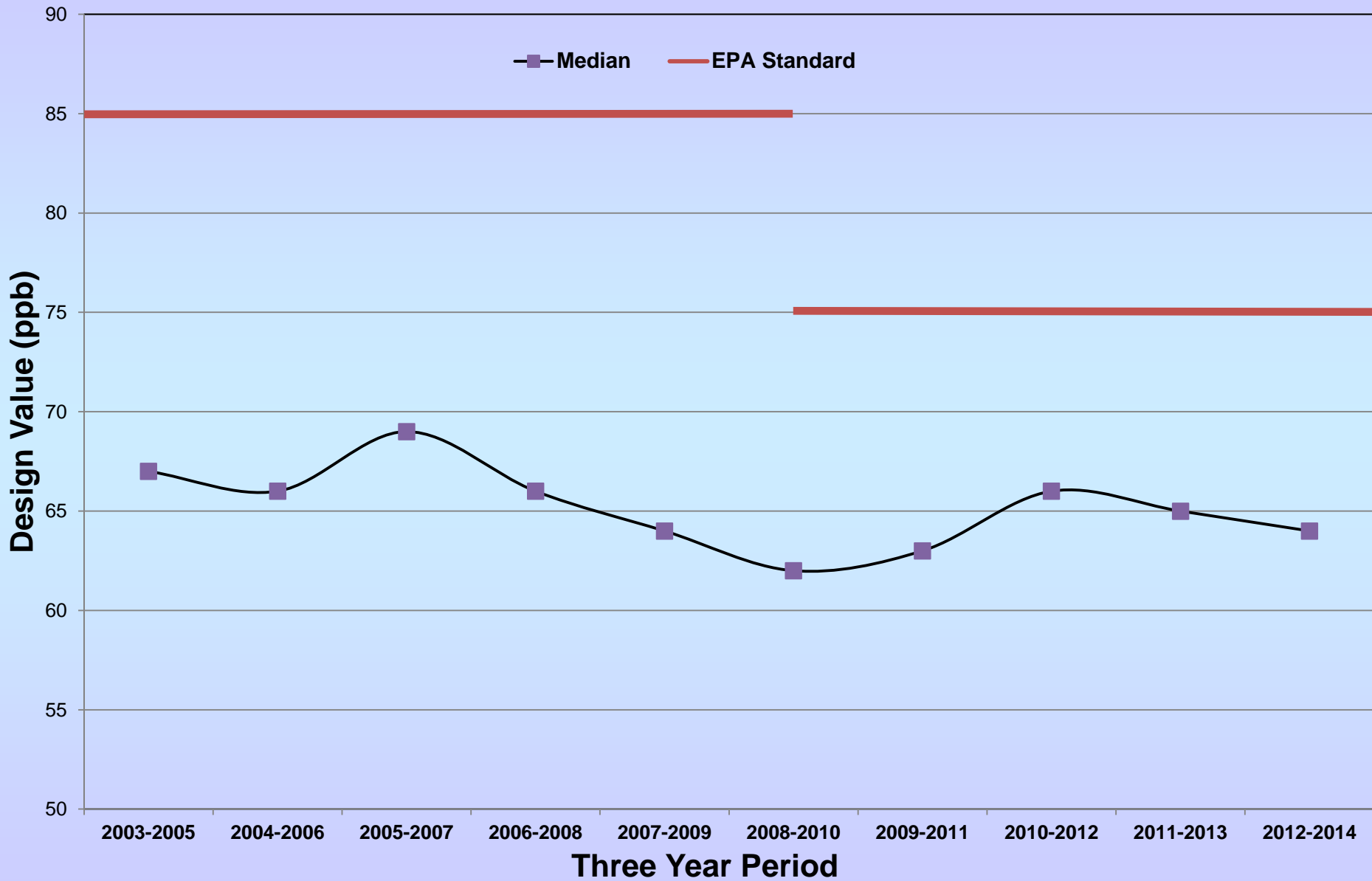
**(Three Year Averages Greater Than 75 ppb Indicate Non-Attainment with the NAAQS)**

\*\* Values considered preliminary until data is certified in May 2015

# Iowa Ozone Design Values Chart: 2012-2014



# Median Ozone Design Values in Iowa Ozone Monitoring Network



# Web Resources

## **Iowa Real-time Data Reporting :**

### ***In Polk County:***

<http://www.polkcountyiowa.gov/airquality/air-quality-monitoring/current-aqi-real-time-data/>

### ***In Linn County:***

<http://www.linncleanair.org/Default.aspx>

### ***Outside Polk and Linn Counties:***

<http://www.shl.uiowa.edu/env/ambient/index.xml>

### ***Design Values for All Pollutants Nationwide:***

<http://www.epa.gov/airtrends/values.html>

### ***Ozone Maps:***

<http://airnow.gov/>

### **Historical Air Pollution Data for Iowa and Other States:**

<http://www.epa.gov/airdata/>