Iowa Toxics Sampling 2005
Results for Selected Pollutants

Air Quality Bureau
Iowa Department of Natural Resources

Table of Contents

Summary 1
Scope 1
Sampling Schedules 1
Data Capture 1
Data Handling 1
Precision Data 2
Results of the Analysis 2
References: 2
Air Toxics Monitoring Network 2005 3
Iowa Toxics Monitoring Network 3
Cedar Rapids Monitoring Sites 4
Davenport Monitoring Sites 5
Des Moines Monitoring Sites 6
Cancer Risk Summary (Excess Cancers Per Million People) 7
Concentration Summary (ppb) 7
Percent Data Capture 7
Annual Toxics Precision Statistics 7
Air Toxics with Cancer Risks Over the EPA Benchmark 2005 8
Formaldehyde Cancer Risk In Iowa in 2005 9
Acetaldehyde Cancer Risk In Iowa in 2005 9
Benzene Cancer Risk In Iowa in 2005 10
Raw Data - Formaldehyde 10
Raw Data - Acetaldehyde 12
Raw Data - Benzene 13

Summary
During the 2005 calendar year the department operated toxic monitoring sites in three Iowa cities, selected either because they were heavily populated or heavily industrialized. Samples were collected by Local Air Quality Programs in Des Moines and Cedar Rapids and by the University of Iowa Hygienic Laboratory (UHL) in Davenport. At each site, two types of toxic samples were taken. Air samples were taken in specially treated stainless steel canisters, in order to capture volatile organic compounds (VOC's) with low molecular weight. Air was also sampled through sorbent (DNPH) cartridges in order to determine the concentration of carbonyl compounds. Both types of samples were prepared and analyzed at the UHL air toxics analysis lab in Iowa City. EPA's TO-15 protocol was used to analyze the canister contents with a gas chromatograph and mass spectrometer (GCMS) to quantify low molecular weight toxics commonly found in urban air. Analysis of carbonyl cartridge extracts was performed using High Performance Liquid Chromatography and an ultraviolet detector according to EPA's method TO-11A. This report includes data from three toxic pollutants (formaldehyde, benzene, and acetaldehyde) that have historically exceeded levels the EPA has determined would pose a greater than one in one million increased cancer risk for a lifetime of exposure.

Scope
Section 112 of the Clean Air Act [1] contains the federal strategy for protecting the public from air toxics emissions. The Act specifies a particular list of air toxics called "hazardous air pollutants" (HAPs) for regulatory action [2]. Emitters of large amounts of these HAPs are subject to regulations that require adoption of work practices or installation of control technologies in order to reduce HAP emissions [3]. The Act requires a periodic assessment of the residual health risk posed by the HAPs [4] and adoption of additional control standards where necessary [5].

In order to establish long term trends in HAP concentrations across the nation as a component of its residual risk assessment, EPA has funded national air toxics trends stations (NATTS) [6]. These sites contain a standard suite of samplers and analytical protocols [7]. Unlike NATTS sites, Iowa's air toxics sites do not have instrumentation to measure toxic metals, polycyclic aromatic hydrocarbons, or black carbon.

A review of the historical air toxics monitoring dataset [7] argues that benzene, formaldehyde, 1, 3-butadiene, acrolein, arsenic, hexavalent chromium and diesel particulate pose the greatest risk to the public health on a national level. Only two of the seven national risk drivers are quantified by the limited air toxics sampling currently conducted in Iowa.

Sampling Schedules
Samples were gathered on a schedule of one sample every twelfth day. Every sixth day monitoring for carbonyl compounds was conducted during the ozone season (April through October). If a scheduled sample was missed, an unscheduled sample was substituted for the missing data point if that sample was taken before the next scheduled sampling day. In calculations of average pollutant levels and cancer risk the additional samples that were taken during summer time were averaged to estimate a one in twelve sampling schedule and avoid introduction of a seasonal bias to the data.

Data Capture
The data capture rate is defined as the ratio of the number of samples taken (including scheduled and valid substitute samples) divided by the number of scheduled samples.

Data Handling
This report characterizes only the cancer risk associated with exposure to the toxic contaminants measured, and does not quantify other "non-cancer" risks such as neurological or reproductive damage associated with the measured exposure levels. The cancer risk associated with a given exposure level was quantified only when an Air Unit Cancer Risk was available in EPA's Integrated Risk Information System (IRIS) database. Pollutants were selected for inclusion in this report, based on the screening criteria that the excess cancer risk resulting from a lifetime exposure to the average contaminant concentration measured was greater than the EPA benchmark of one in a million excess risks. When calculating the cancer risks and annual summary statistics for the selected pollutants, reported data values less than the method detection limit (MDL) are replaced with data values equal to half the MDL. Only Benzene had reported values under the MDL in 2005.

Precision Data
Precision data are reported for the total number of collocated pairs of canisters or cartridges collected. Precision statistics shown in this report have been calculated according to 40 CFR Part 58, Appendix A using the methodology applicable to collocated fine particulate data pairs.

Results of the Analysis
Formaldehyde, acetaldehyde, and benzene were measured at levels above the EPA benchmark at all Iowa sites. Formaldehyde levels measured during the study period are associated with a much higher cancer risk than any other pollutant measured in this study.

IRIS specifies different levels of certainty associated with its cancer risk factors. Benzene is classified as a known human carcinogen (Class A). Formaldehyde is a Class B1 carcinogen, and acetaldehyde is classified as a Class B2 carcinogen. Class B contains probable human carcinogens; Class B1 pollutants are associated with limited evidence of carcinogenicity in humans but sufficient evidence of carcinogenicity in animals, whereas a B2 classification indicates only sufficient evidence of carcinogenicity in animals [8].

A primary contaminant is directly emitted into the ambient air from its source. A secondary contaminant is formed from a chemical reaction of other contaminants already present in the atmosphere from natural or anthropogenic sources.

Benzene is a primary contaminant, with emissions largely attributed to vehicular traffic. Formaldehyde and acetaldehyde are both primary and secondary contaminants. Motor vehicle emissions contribute to primary emissions by incomplete combustion of fuel; secondary formation results from photochemical oxidation of exhaust pipe pollutants. Secondary formation of these pollutants is enhanced in the summertime due to suitable weather conditions such as higher temperature and greater hours of sunlight. Formaldehyde is also produced in large quantities by natural events such as forest or brushfires [9]. In interpreting the results of risk assessment contained in this type of report, EPA has encouraged states to compare the risks caused by toxic outdoor air pollution to other risks experienced in everyday life. The highest excess lifetime cancer risk identified in this report is 4.1 excess cancers per 100,000 people (4.1 x 10-5), associated with average measured formaldehyde levels in the outdoor air at the urban Davenport monitoring site. For comparison, the lifetime risk of dying in a car accident is a 1.7 x10-2, or almost 400 times higher, and the lifetime risk of being killed by lightning is 1.2 x 10-5, or approximately 3.5 times less than developing cancer at this level of formaldehyde exposure [10].

References:

1. Federal rules regulating air toxics: http://www.epa.gov/ttn/atw/eparules.html
2. Current list of HAPs and their health effects: http://www.epa.gov/ttn/atw/hlthef/hapindex.html
3. EPA regulations limiting HAPs emissions: http://www.epa.gov/ttn/atw/mactfnl.html
4. EPA's latest national assessment of the health risks due to HAPs: http://www.epa.gov/ttn/atw/natamain/
5. Residual risk assessments: http://www.epa.gov/ttn/atw/rrisk/residriskpg.html
6. Current list of NATTS sites: http://www.epa.gov/ttn/amtic/files/ambient/airtox/nattsite.pdf
7. Sampling protocol used to operate NATTS sites: http://www.epa.gov/ttn/amtic/files/ambient/airtox/nattsqapp.pdf
8. Historical review of air toxics monitoring data: http://www.ladco.org/toxics/reports/white%20paper%20phase%203/Phase%203%20WhitePaper.pdf
9. Integrated Risk Information System: http://www.epa.gov/iris
10. Canada EPA: http://www.ec.gc.ca/
11. Mortality Odds: http://www.nsc.org/Irs/statinfo/odds.html

Air Toxics Monitoring Network 2005

Site ID	Site Label	City	Address	County
191130037	Cedar Rapids, Army Reserve	Cedar Rapids	1599 Wenig Rd. NE	Linn
191530030	Des Moines, Public Health Bldg	Des Moines	1907 Carpenter Ave.	Polk
191630015	Davenport, Jefferson Elementary	Davenport	10th St. & Vine St.	Scott

Iowa Toxics Monitoring Network

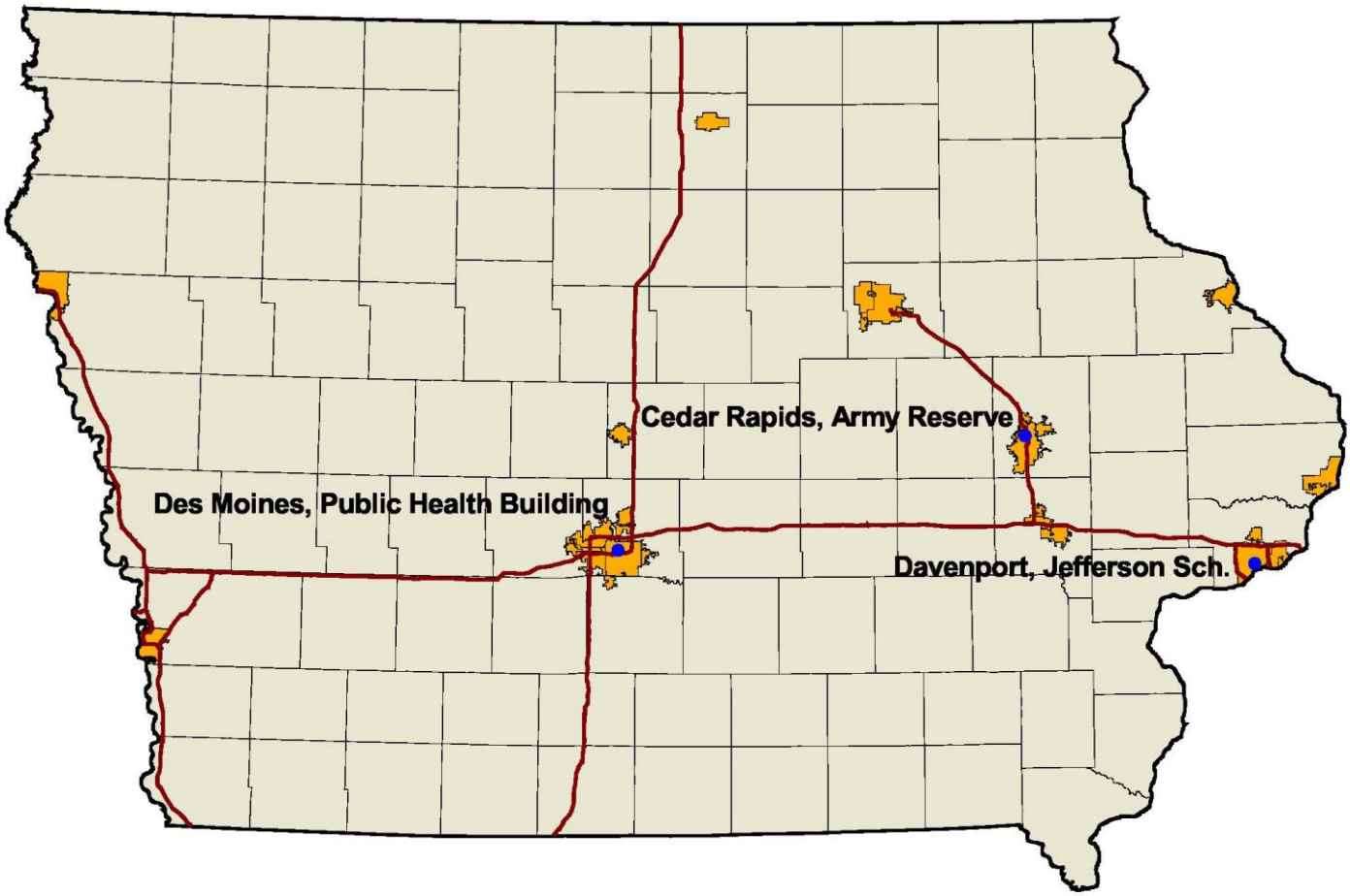

Cedar Rapids Monitoring Sites

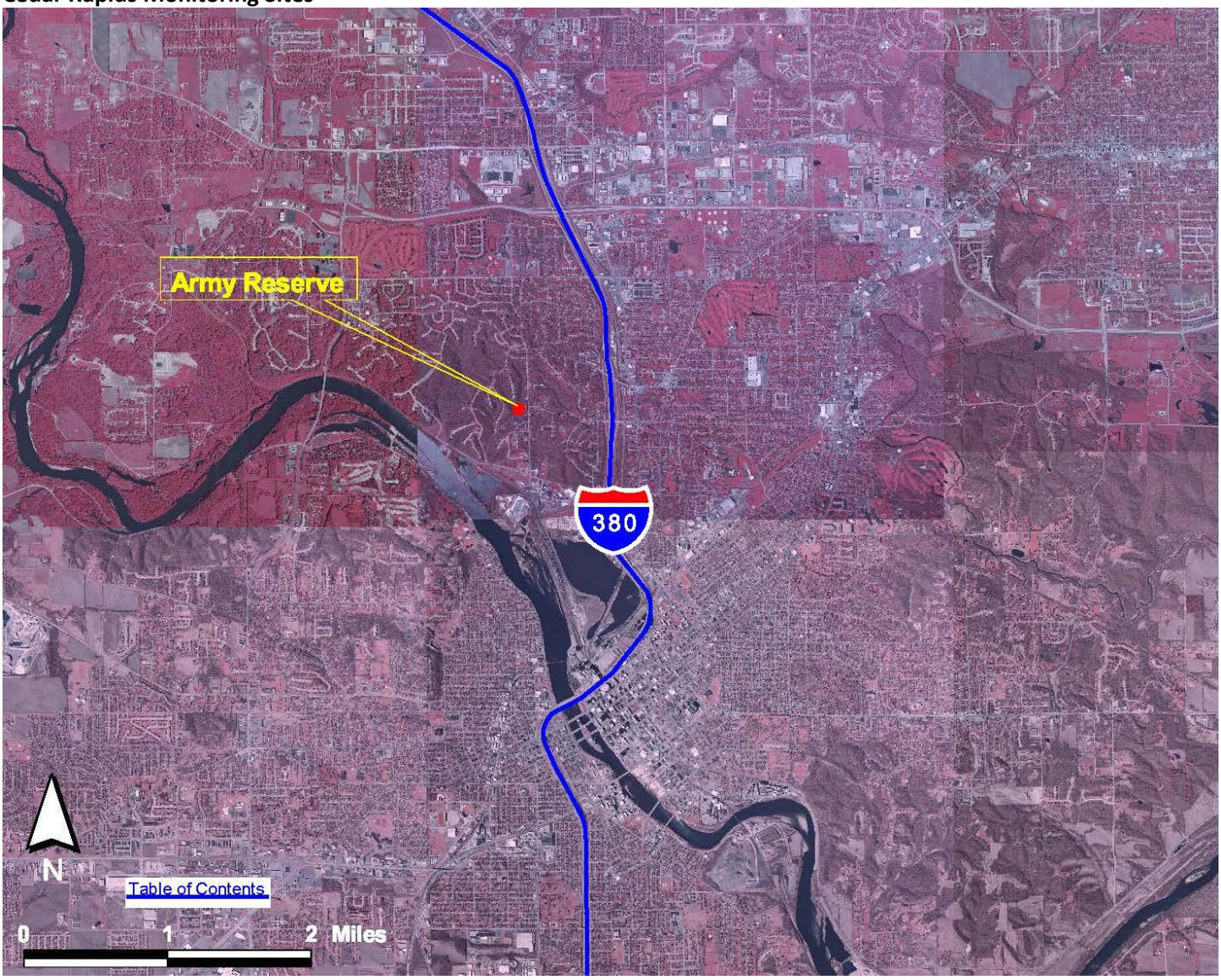

Davenport Monitoring Sites

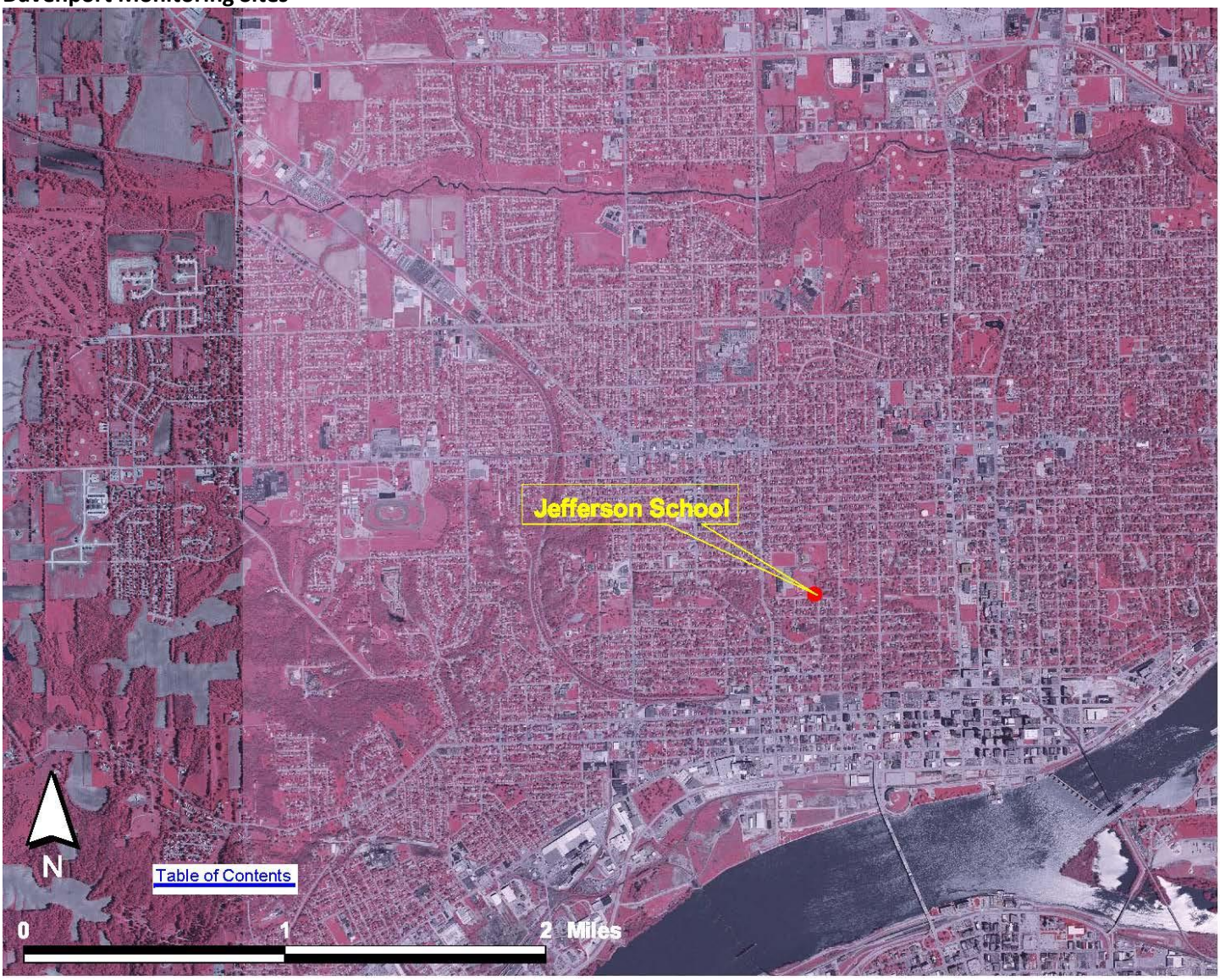

Des Moines Monitoring Sites

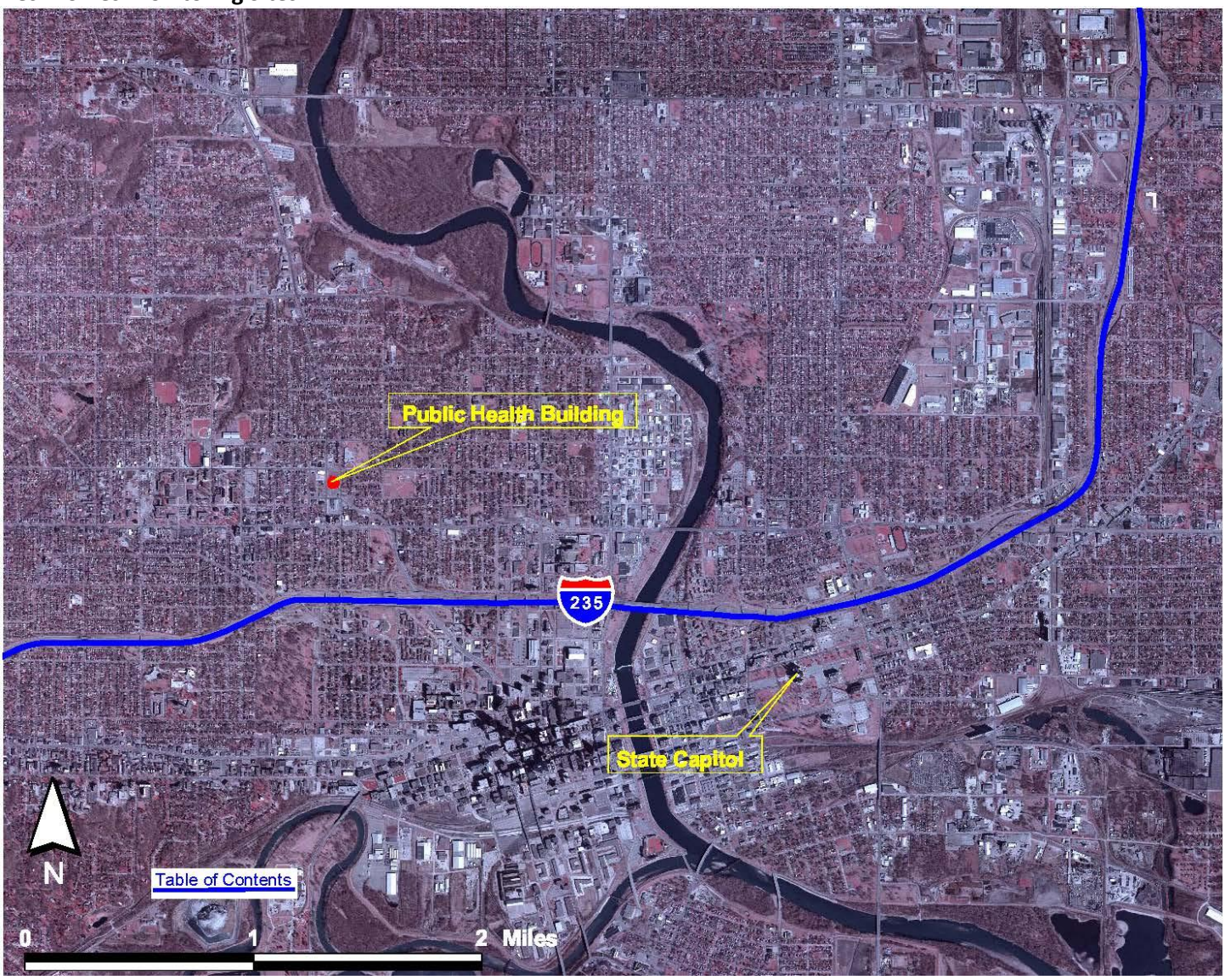

Cancer Risk Summary (Excess Cancers Per Million People)

Site / Pollutant	Cedar Rapids Army Reserve	Des Moines Public Health Building	Davenport Jefferson Elementary
Formaldehyde	34.3	37.4	40.5
Acetaldehyde	8.3	2.8	3.4
Benzene	2.0	5.0	3.0

Concentration Summary (ppb)

Site / Pollutant	Cedar Rapids Army Reserve	Des Moines Public Health Building	Davenport Jefferson Elementary
Formaldehyde	2.23 (+/- 0.47)	2.44 (+/- 0.47)	2.64 (+/- 0.51)
Acetaldehyde	2.32 (+/- 0.48)	0.78 (+/- 0.08)	0.95 (+/- 0.13)
Benzene	0.08 (+/- 0.02)	0.21 (+/- 0.04)	0.12 (+/- 0.02)

Note: Values indicated are the average concentrations in parts per billion measured at each site in 2005. Data from enhanced summer monitoring at the three sites were averaged to prevent seasonal bias. Values listed in parentheses represent the 95% Confidence Interval for the mean.

Percent Data Capture

Site / Pollutant	Cedar Rapids Army Reserve	Des Moines Public Health Building	Davenport Jefferson Elementary
Formaldehyde	100%	98%	100%
Acetaldehyde	100%	98%	100%
Benzene	97%	84%	100%

Annual Toxics Precision Statistics

Statistic/ Pollutant	Number of Pairs	Coefficient of Variation	Lower 95% Confidence Limit	Upper 95% Confidence Limit
Formaldehyde	43	2.8%	2.4%	3.4%
Acetaldehyde	43	5.9%	5.0%	7.1%
Benzene	17	11.5%	9.0%	16.0%

Note: Statistics generated from collocated sample pairs. CV and Confidence Limits calculated according to 40 CFR Part 58 (PM 2.5 method).

Air Toxics with Cancer Risks Over the EPA Benchmark 2005

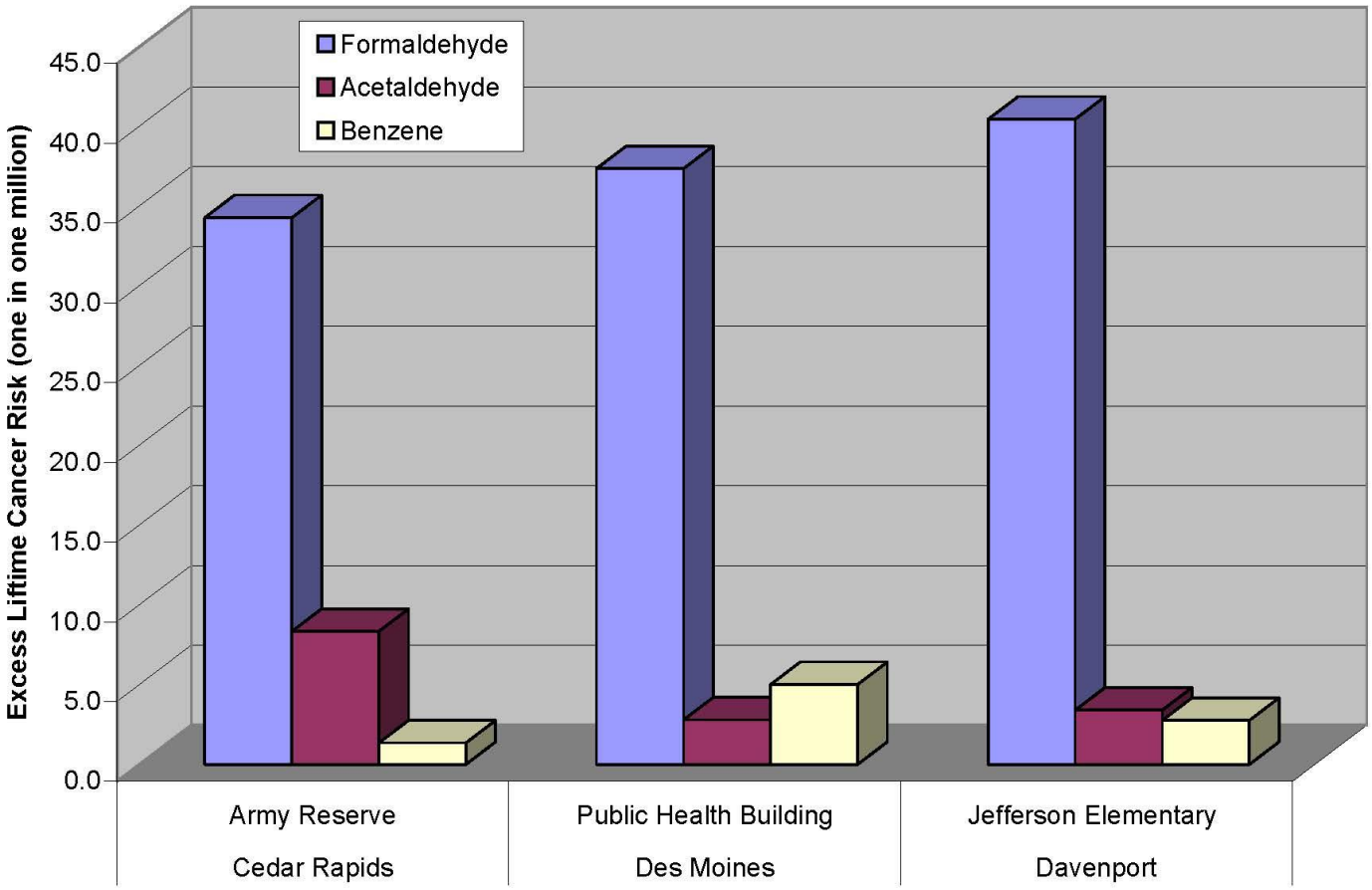

Formaldehyde Cancer Risk In Iowa in 2005

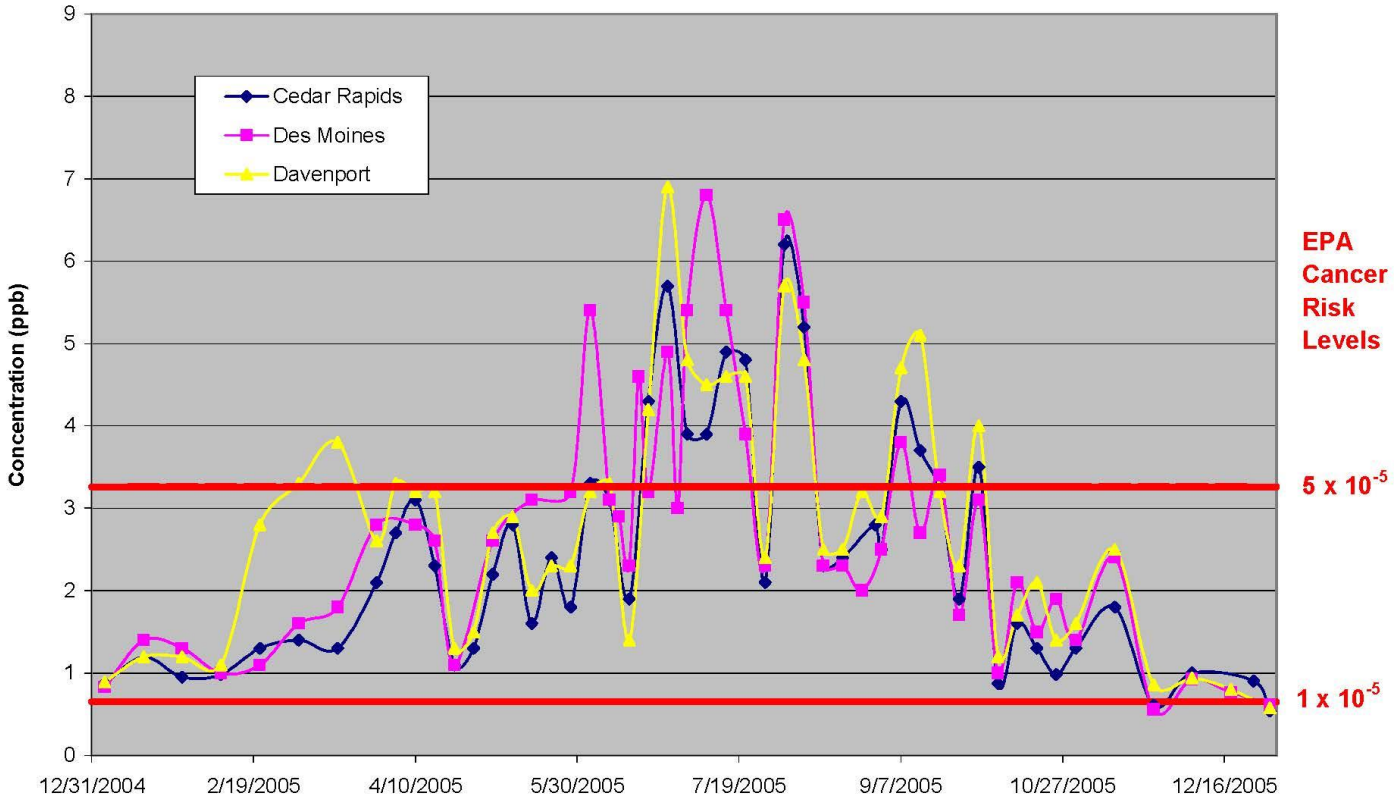

Acetaldehyde Cancer Risk In Iowa in 2005

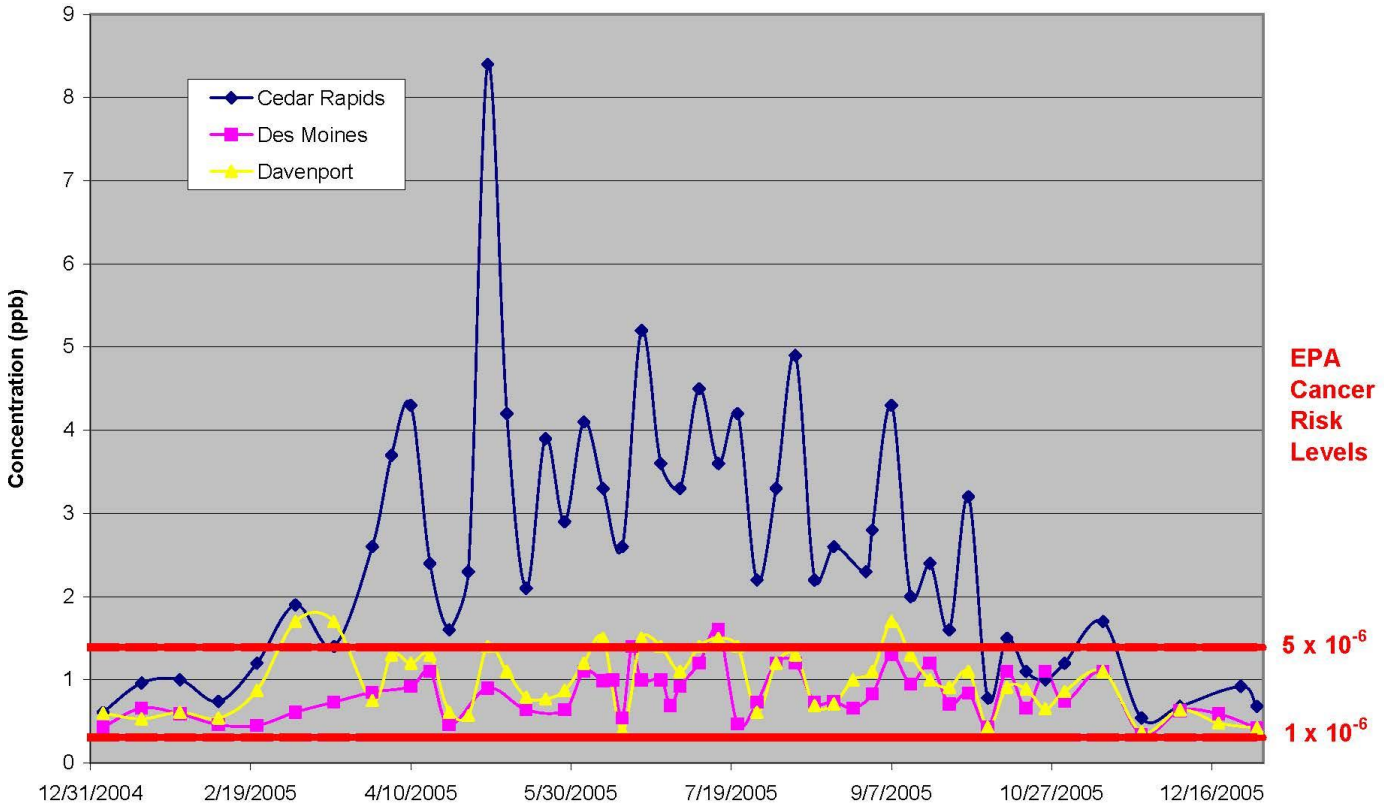

Benzene Cancer Risk In Iowa in 2005

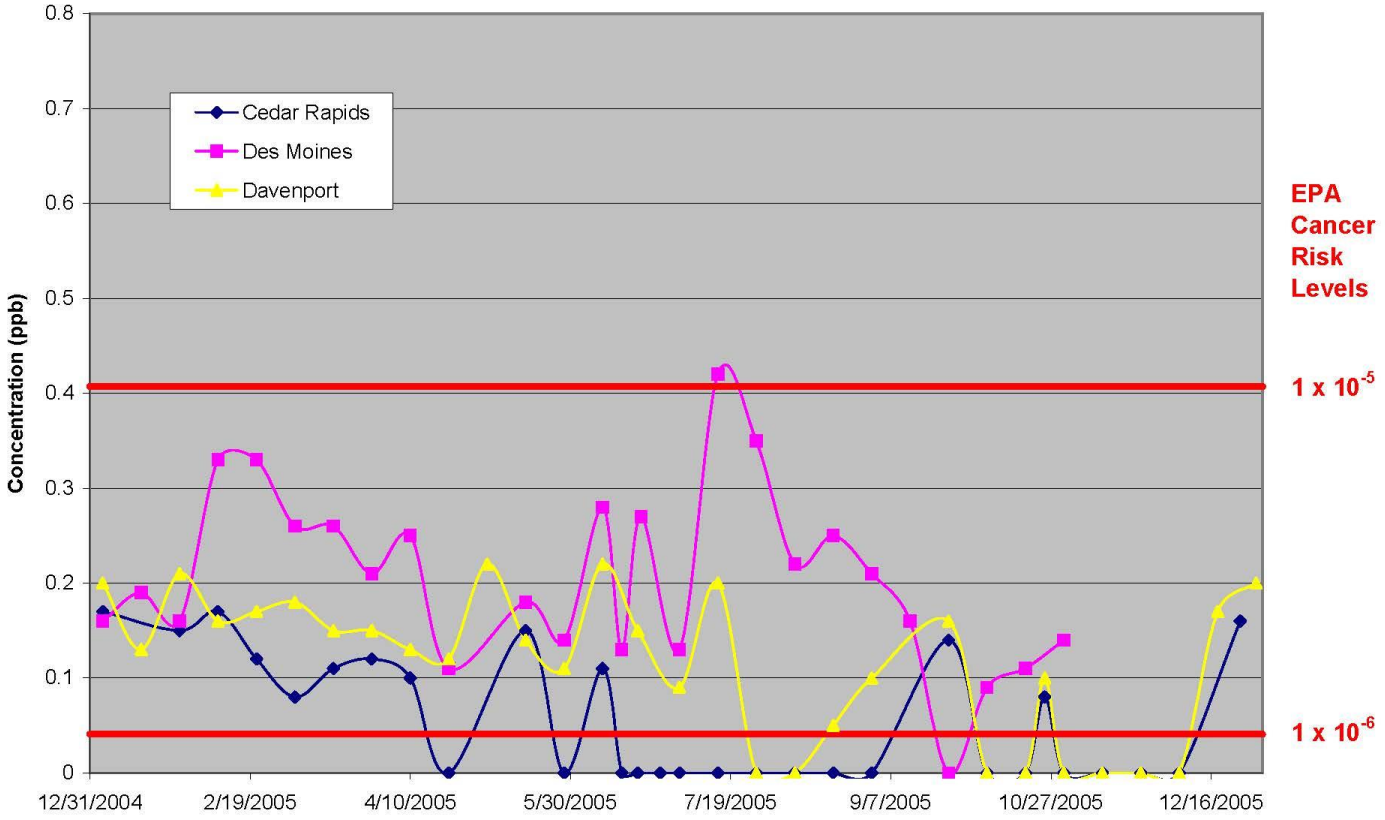

Raw Data - Formaldehyde
(Concentration in ppb)

Date	Cedar Rapids Army Reserve	Des Moines Public Health Building	Davenport Jefferson School
1/4/2005	0.88	0.83	0.89
1/16/2005	1.20	1.40	1.20
1/28/2005	0.95	1.30	1.20
2/9/2005	0.98	1.00	1.10
2/21/2005	1.30	1.10	2.80
3/5/2005	1.40	1.60	3.30
3/17/2005	1.30	1.80	3.80
3/29/2005	2.10	2.80	2.60
4/4/2005	2.70		3.30
4/10/2005	3.10	2.80	3.20
4/16/2005	2.30	2.60	3.20
4/22/2005	1.10	1.10	1.30
4/28/2005	1.30		1.50
5/4/2005	2.20	2.60	2.70
5/10/2005	2.80		2.90
5/16/2005	1.60	3.10	2.00
5/22/2005	2.40		2.30
5/28/2005	1.80	3.20	2.30

Date	Cedar Rapids Army Reserve	Des Moines Public Health Building	Davenport Jefferson School
6/3/2005	3.30	5.40	3.20
6/9/2005	3.10	3.10	3.30
6/12/2005		2.90	
6/15/2005	1.90	2.30	1.40
6/18/2005		4.60	
6/21/2005	4.30	3.20	4.20
6/27/2005	5.70	4.90	6.90
6/30/2005		3.00	
7/3/2005	3.90	5.40	4.80
7/9/2005	3.90	6.80	4.50
7/15/2005	4.90	5.40	4.60
7/21/2005	4.80	3.90	4.60
7/27/2005	2.10	2.30	2.40
8/2/2005	6.20	6.50	5.70
8/8/2005	5.20	5.50	4.80
8/14/2005	2.30	2.30	2.50
8/20/2005	2.40	2.30	2.50
8/26/2005		2.00	3.20
8/30/2005	2.80		
9/1/2005	2.50	2.50	2.90
9/7/2005	4.30	3.80	4.70
9/13/2005	3.70	2.70	5.10
9/19/2005	3.20	3.40	3.20
9/25/2005	1.90	1.70	2.30
10/1/2005	3.50	3.10	4.00
10/7/2005	0.87	1.00	1.20
10/13/2005	1.60	2.10	1.70
10/19/2005	1.30	1.50	2.10
10/25/2005	0.98	1.90	1.40
10/31/2005	1.30	1.40	1.60
11/12/2005	1.80	2.40	2.50
11/24/2005	0.61	0.56	0.86
12/6/2005	1.00	0.93	0.94
12/18/2005		0.77	0.80
12/25/2005	0.90		
12/30/2005	0.54	0.62	0.58

Raw Data - Acetaldehyde
(Concentration in ppb)

Date	Cedar Rapids Army Reserve	Des Moines Public Health Building	Davenport Jefferson School
1/4/2005	0.61	0.43	0.60
1/16/2005	0.96	0.66	0.53
1/28/2005	1.00	0.59	0.61
2/9/2005	0.74	0.46	0.54
2/21/2005	1.20	0.45	0.87
3/5/2005	1.90	0.61	1.70
3/17/2005	1.40	0.73	1.70
3/29/2005	2.60	0.85	0.75
4/4/2005	3.70		1.30
4/10/2005	4.30	0.92	1.20
4/16/2005	2.40	1.10	1.30
4/22/2005	1.60	0.46	0.61
4/28/2005	2.30		0.57
5/4/2005	8.40	0.90	1.40
5/10/2005	4.20		1.10
5/16/2005	2.10	0.64	0.79
5/22/2005	3.90		0.77
5/28/2005	2.90	0.64	0.87
6/3/2005	4.10	1.10	1.20
6/9/2005	3.30	0.99	1.50
6/12/2005		1.00	
6/15/2005	2.60	0.54	0.39
6/18/2005		1.40	
6/21/2005	5.20	1.00	1.50
6/27/2005	3.60	1.00	1.40
6/30/2005		0.69	
7/3/2005	3.30	0.92	1.10
7/9/2005	4.50	1.20	1.40
7/15/2005	3.60	1.60	1.50
7/21/2005	4.20	0.47	1.40
7/27/2005	2.20	0.73	0.61
8/2/2005	3.30	1.20	1.20
8/8/2005	4.90	1.20	1.30
8/14/2005	2.20	0.73	0.69
8/20/2005	2.60	0.74	0.71
8/26/2005		0.66	1.00
8/30/2005	2.30		
9/1/2005	2.80	0.83	1.10
9/7/2005	4.30	1.30	1.70
9/13/2005	2.00	0.95	1.30
9/19/2005	2.40	1.20	1.00

Date	Cedar Rapids Army Reserve	Des Moines Public Health Building	Davenport Jefferson School
9/25/2005	1.60	0.71	0.91
10/1/2005	3.20	0.84	1.10
10/7/2005	0.78	0.43	0.43
10/13/2005	1.50	1.10	0.91
10/19/2005	1.10	0.66	0.89
10/25/2005	1.00	1.10	0.65
10/31/2005	1.20	0.74	0.86
11/12/2005	1.70	1.10	1.10
11/24/2005	0.54	0.34	0.37
12/6/2005	0.68	0.63	0.64
12/18/2005		0.59	0.48
12/25/2005	0.92		
12/30/2005	0.68	0.42	0.42

Raw Data - Benzene
(Concentration in ppb)

Date	Cedar Rapids Army Reserve	Des Moines Public Health Building	Davenport Jefferson School
1/4/2005	0.17	0.16	0.20
1/16/2005		0.19	0.13
1/28/2005	0.15	0.16	0.21
2/9/2005	0.17	0.33	0.16
2/21/2005	0.12	0.33	0.17
3/5/2005	0.08*	0.26	0.18
3/17/2005	0.11	0.26	0.15
3/29/2005	0.12	0.21	0.15
4/10/2005	0.10	0.25	0.13
4/22/2005	0.00*	0.11	0.12
5/4/2005			0.22
5/16/2005	0.15	0.18	0.14
5/28/2005	0.00*	0.14	0.11
6/9/2005	0.11	0.28	0.22
6/15/2005	0.00*	0.13	
6/20/2005	0.00*		0.15
6/21/2005		0.27	
6/27/2005	0.00*		
7/3/2005	0.00*	0.13	0.09*
7/15/2005	0.00*	0.42	0.20
7/27/2005	0.00*	0.35	0.00*
8/8/2005	0.00*	0.22	0.00*
8/20/2005	0.00*	0.25	0.05*

Date	Cedar Rapids Army Reserve	Des Moines Public Health Building	Davenport Jefferson School
9/1/2005	0.00*	0.21	0.10
9/13/2005		0.16	
9/25/2005	0.14	0.00*	0.16
10/7/2005	0.00*	0.09*	0.00*
10/19/2005	0.00*	0.11	0.00*
10/25/2005	0.08*		0.10
10/31/2005	0.00*	0.14	0.00*
11/12/2005	0.00*		0.00*
11/24/2005	0.00*		0.00*
12/6/2005	0.00*		0.00*
12/18/2005			0.17
12/25/2005	0.16		
12/30/2005			0.20

* indicates values less than the MDL