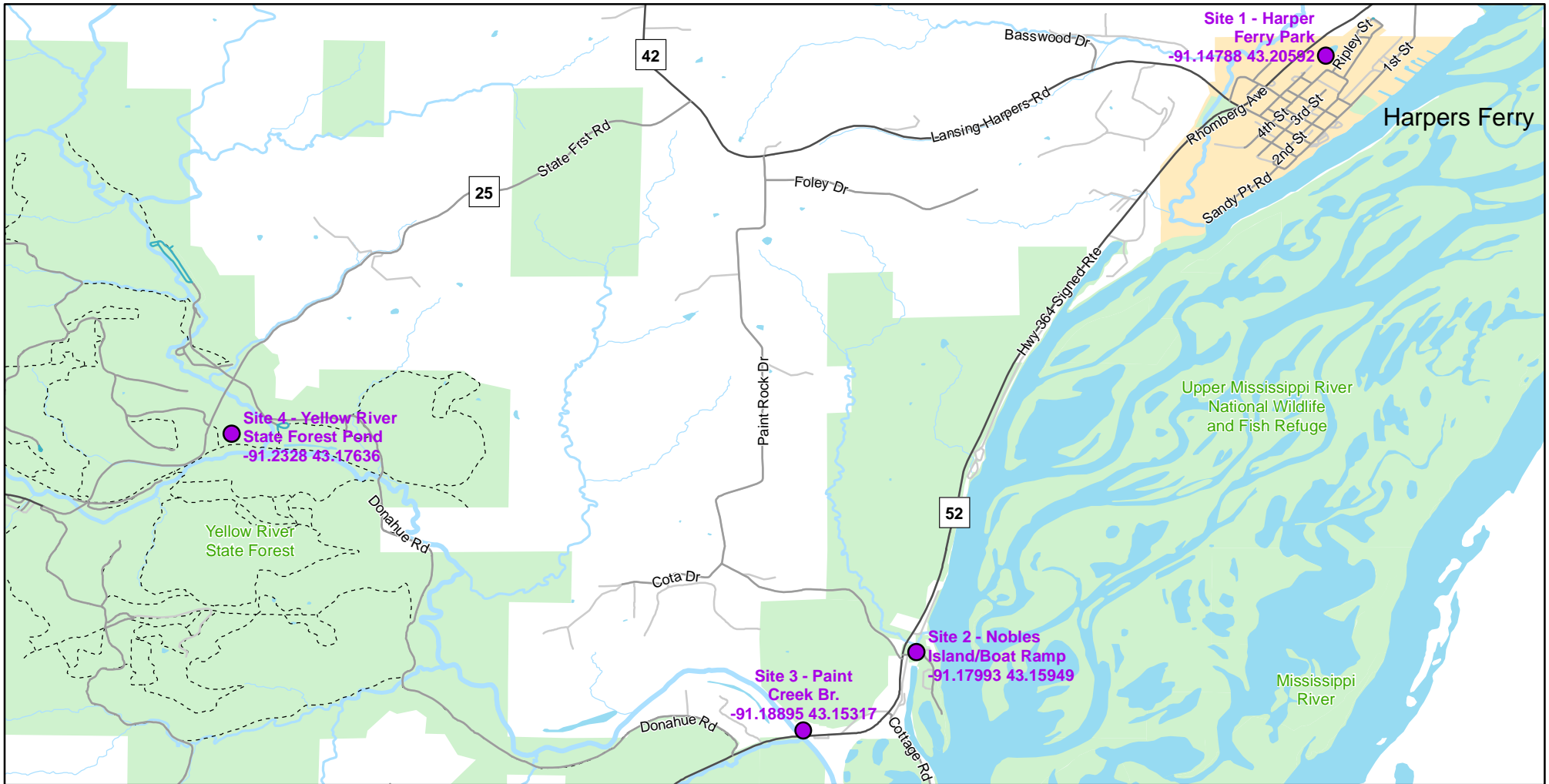




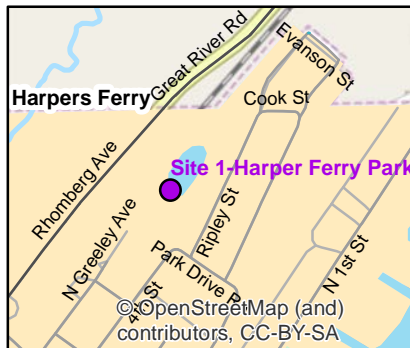
# Volunteer Wildlife Monitoring Program (VWMP) Frog

Route ID: 81 County: Allamakee

Click for Google Maps to Site 1: <https://www.google.com/maps/dir/?api=1&destination=43.2059166667,-91.1478805556>

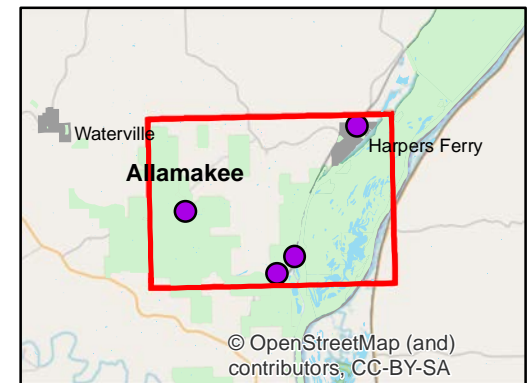
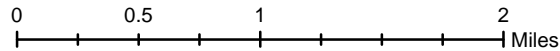


Enlarged View of Site 1



## Legend

----- Trails





# Frog and Toad Call Survey Route Description

Route ID **81**

Established: 1992

Site Number	Name	County	Latitude	Longitude	Directions
1	HARPER FERRY PARK	Allamakee	43.204922	-91.146431	
2	Nobles Island/Boat Ramp	Allamakee	43.1594898	-91.1799333	Waukon Junction State Access Area Boat Ramp. In small open area by outhouses.
3	PAINT CREEK BR.	Allamakee	43.154692	-91.1868372	
4	Yellow River State Forest Pond	Allamakee	43.176365	-91.2328048	There is some confusion about which site is which as site # and description shifted slightly from year to year.