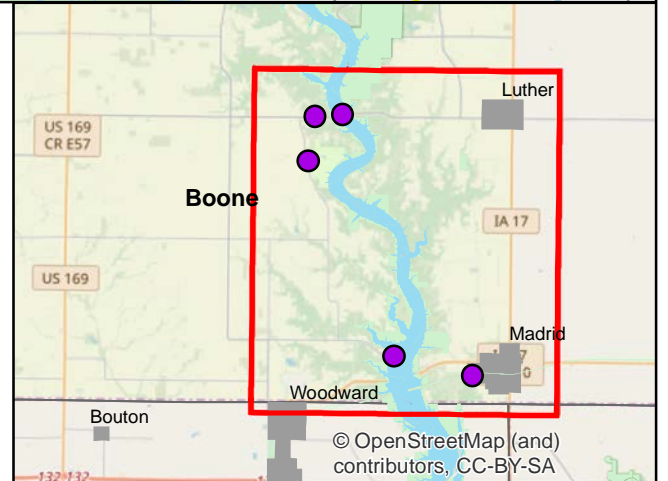
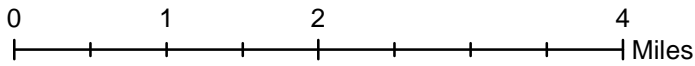
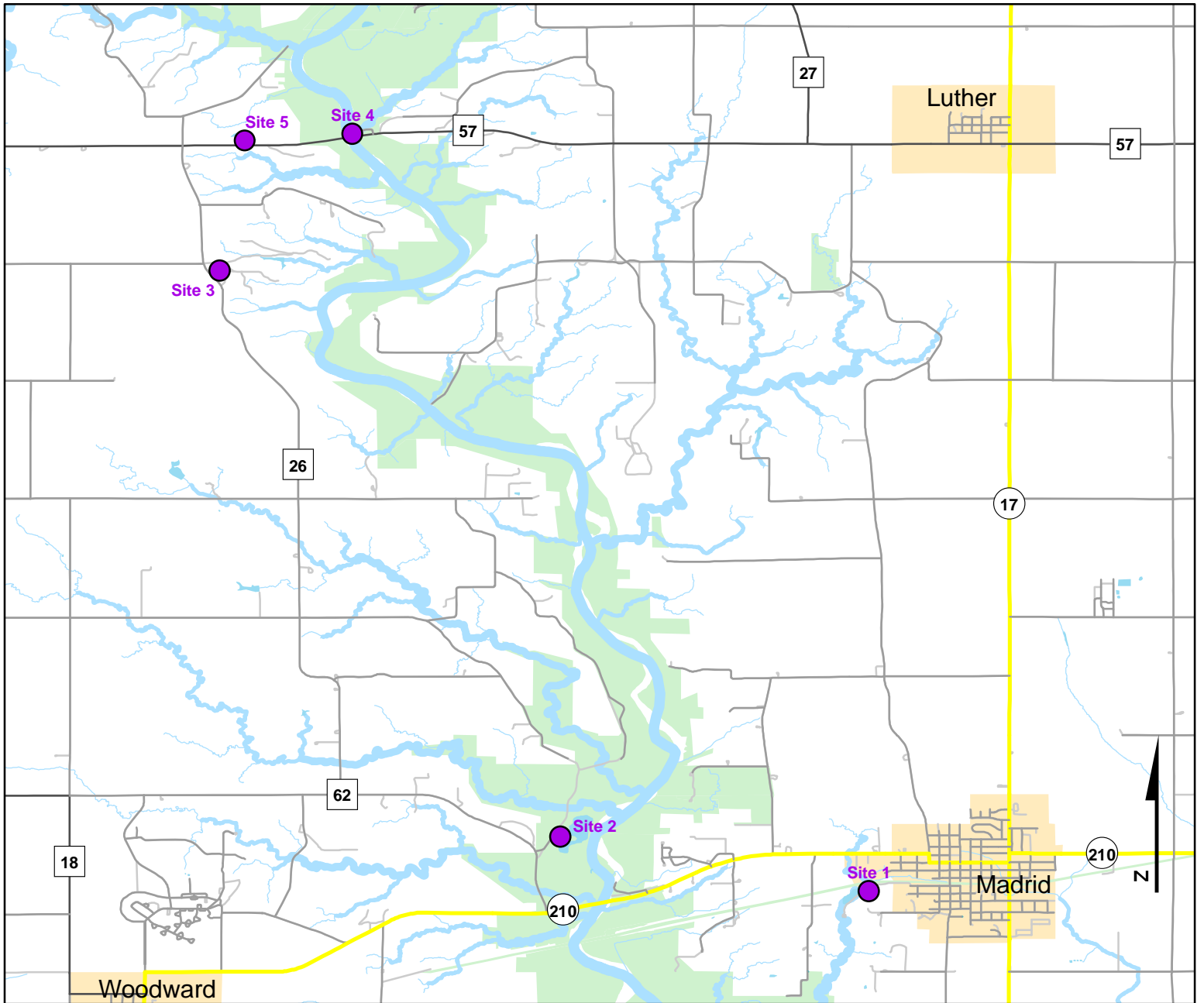




Volunteer Wildlife Monitoring Program (VWMP) Frog and Toad Survey

Route ID: 8 County: Boone

Click for Google Maps to Site 1: <https://www.google.com/maps/dir/?api=1&destination=41.8732877567,-93.8329030814>

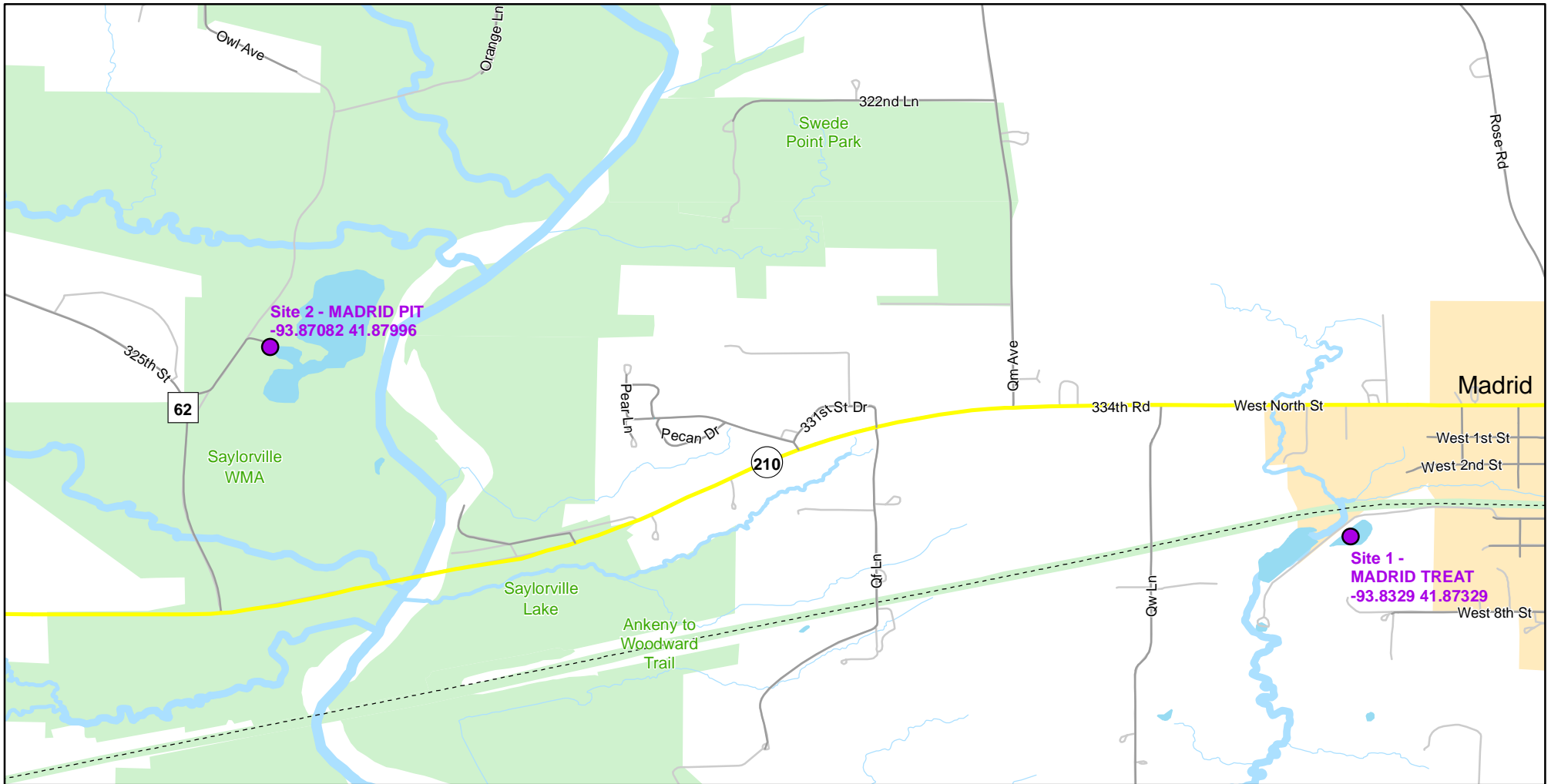




Volunteer Wildlife Monitoring Program (VWMP) Frog

Route ID: 8 County: Boone

Click for Google Maps to Site 1 : <https://www.google.com/maps/dir/?api=1&destination=41.8732877567,-93.8329030814>

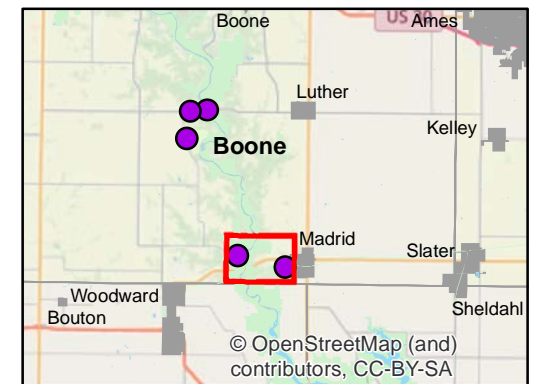
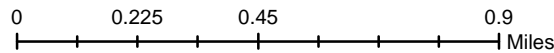


Enlarged View of Site 1



Legend

----- Trails

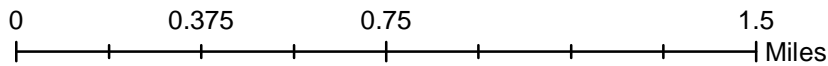
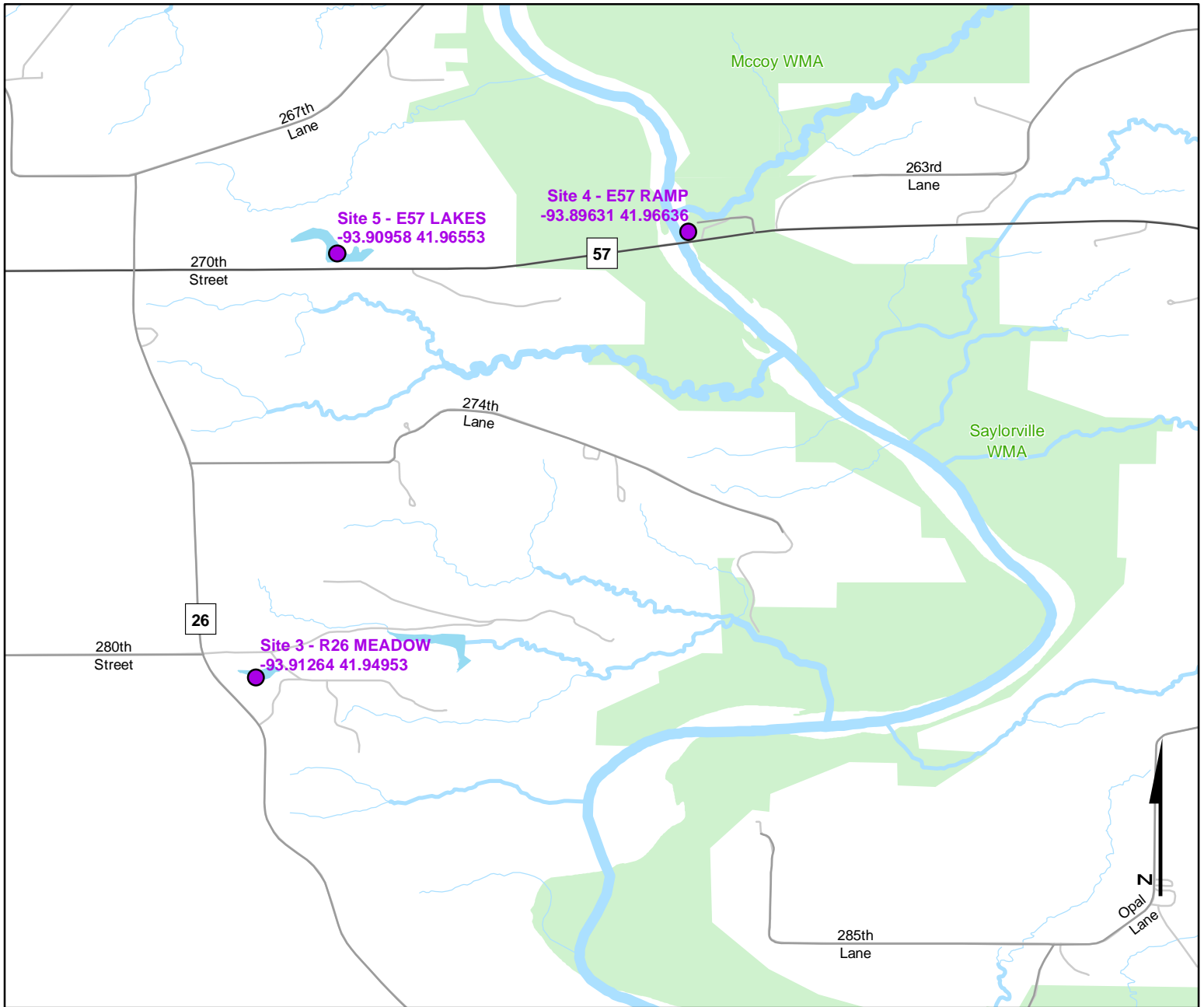




Volunteer Wildlife Monitoring Program (VWMP) Frog and Toad Survey

Route ID: 8 County: Boone

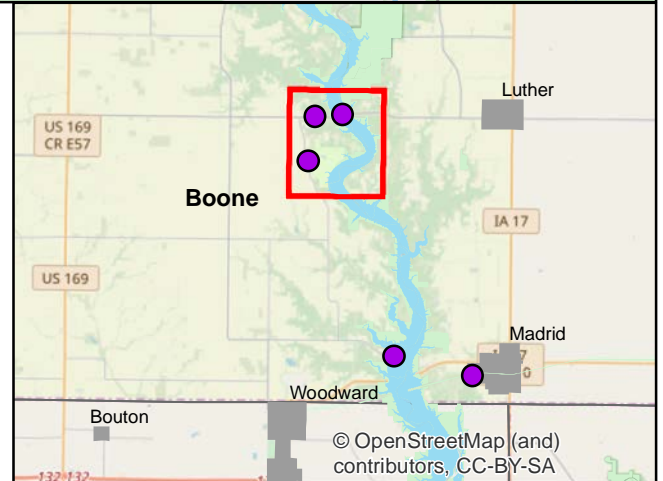
Click for Google Maps to Site 1: <https://www.google.com/maps/dir/?api=1&destination=41.8732877567,-93.8329030814>



DNR
**Volunteer
Wildlife
Monitoring
Program**

Legend

----- Trails





Frog and Toad Call Survey Route Description

Route ID

Established:

Site Number	Name	County	Latitude	Longitude	Directions
<input type="text" value="1"/>	<input type="text" value="MADRID TREAT"/>	<input type="text" value="Boone"/>	<input type="text" value="41.8732878"/>	<input type="text" value="-93.8329031"/>	<input type="text" value="West on Market St. into Madrid Water Treatment Road. First bend to spot above pond and creek (telephone pole)"/>
<input type="text" value="2"/>	<input type="text" value="MADRID PIT"/>	<input type="text" value="Boone"/>	<input type="text" value="41.8799597"/>	<input type="text" value="-93.8708208"/>	<input type="text" value="NE onto state area. Turn into first parking area."/>
<input type="text" value="3"/>	<input type="text" value="R26 MEADOW"/>	<input type="text" value="Boone"/>	<input type="text" value="41.9495267"/>	<input type="text" value="-93.9126434"/>	<input type="text" value="At bottom of hill turn into first gravel"/>
<input type="text" value="4"/>	<input type="text" value="E57 RAMP"/>	<input type="text" value="Boone"/>	<input type="text" value="41.9663627"/>	<input type="text" value="-93.896314"/>	<input type="text" value="Boat ramp on DSM River off of E57 to North"/>
<input type="text" value="5"/>	<input type="text" value="E57 LAKES"/>	<input type="text" value="Boone"/>	<input type="text" value="41.9655288"/>	<input type="text" value="-93.9095772"/>	<input type="text" value="North side of E57, 6/10 of a mile West of DSM River. About 100 feet past access driveway."/>