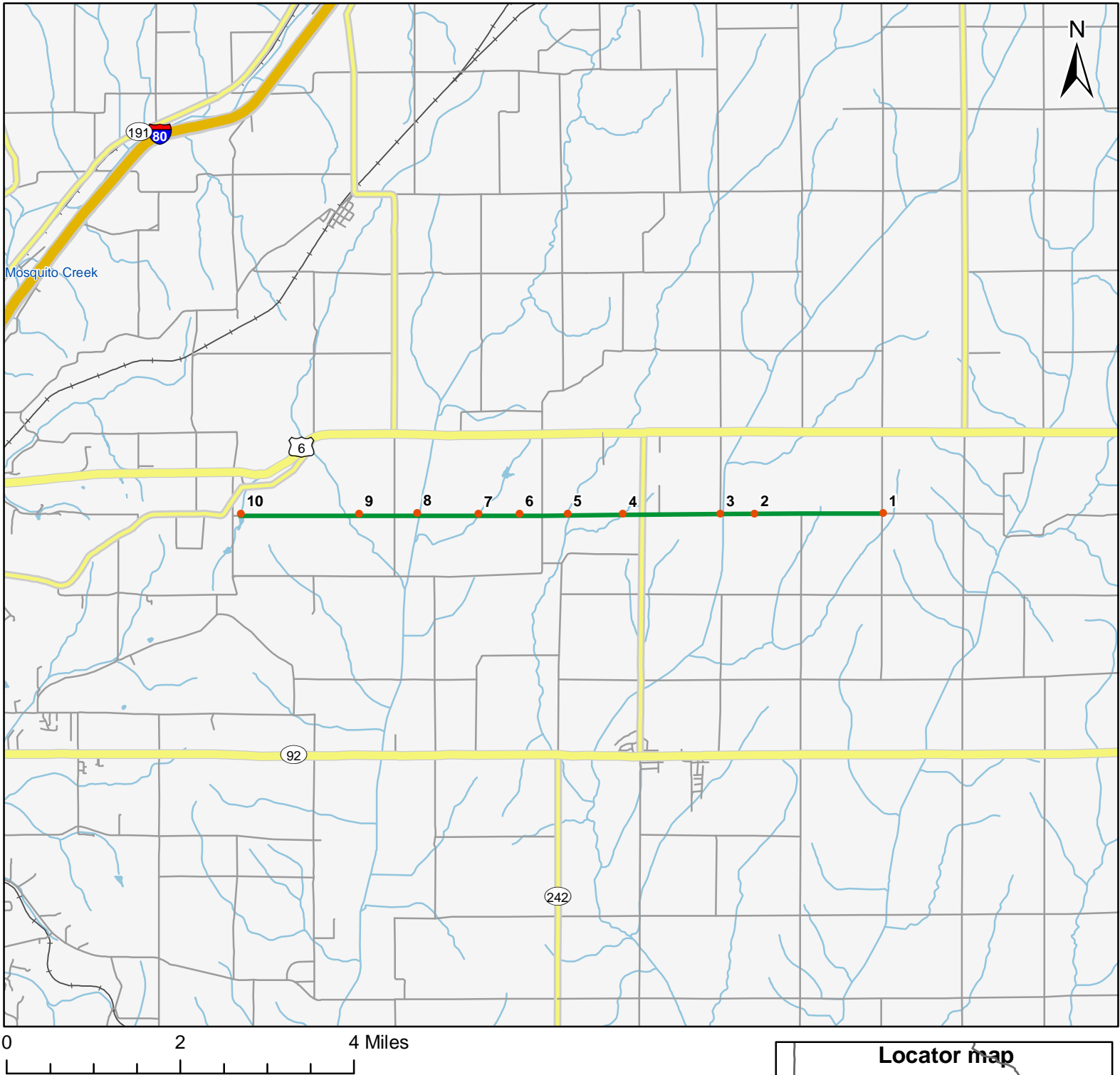


North American Amphibian Monitoring Program



Route: 360315 Treynor, IA



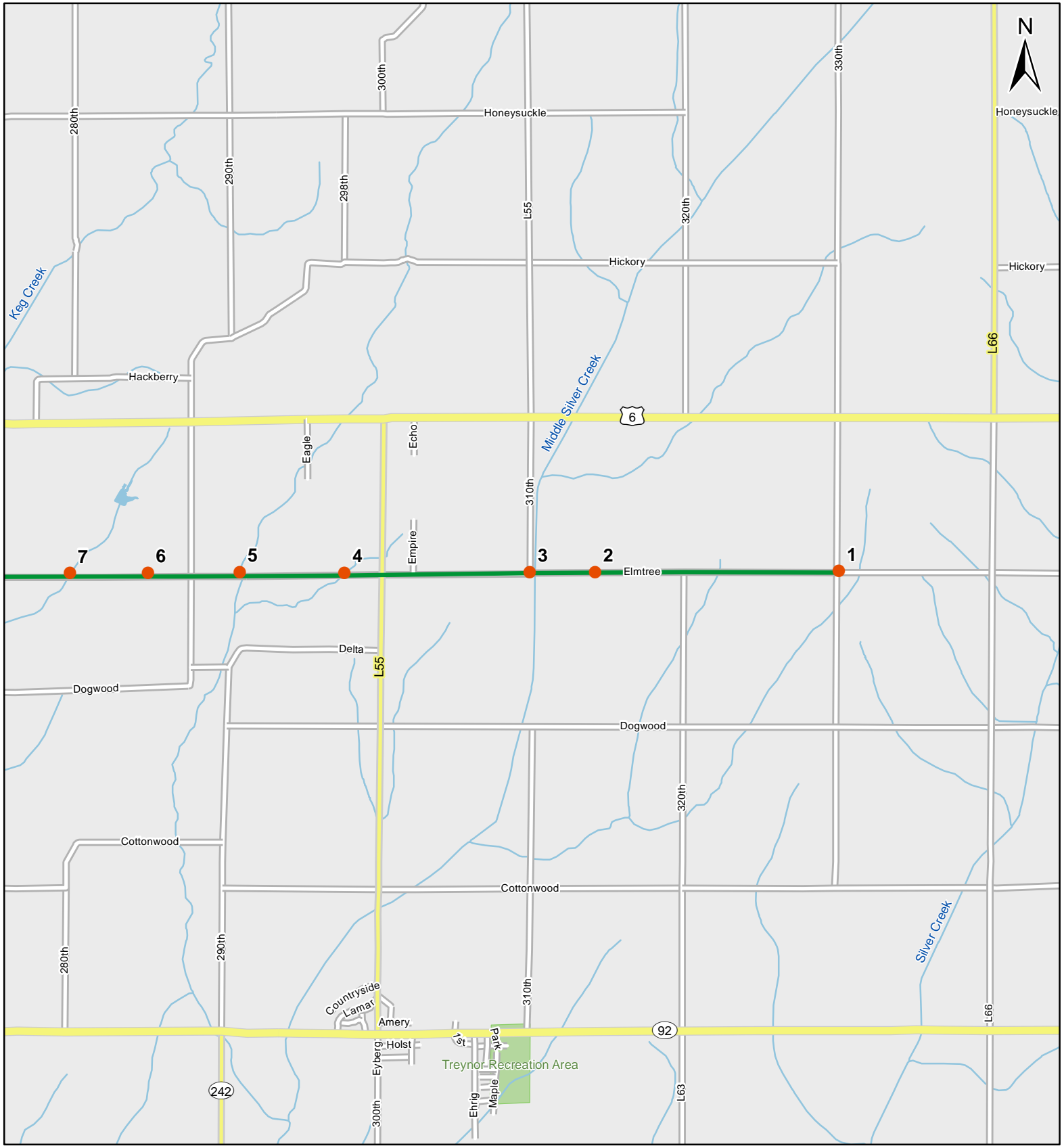
Legend

- Stop Locations
- Route Path



For more information, please visit the NAAMP website:
<http://www.pwrc.usgs.gov/naamp/>

Route: 360315 Treynor, IA



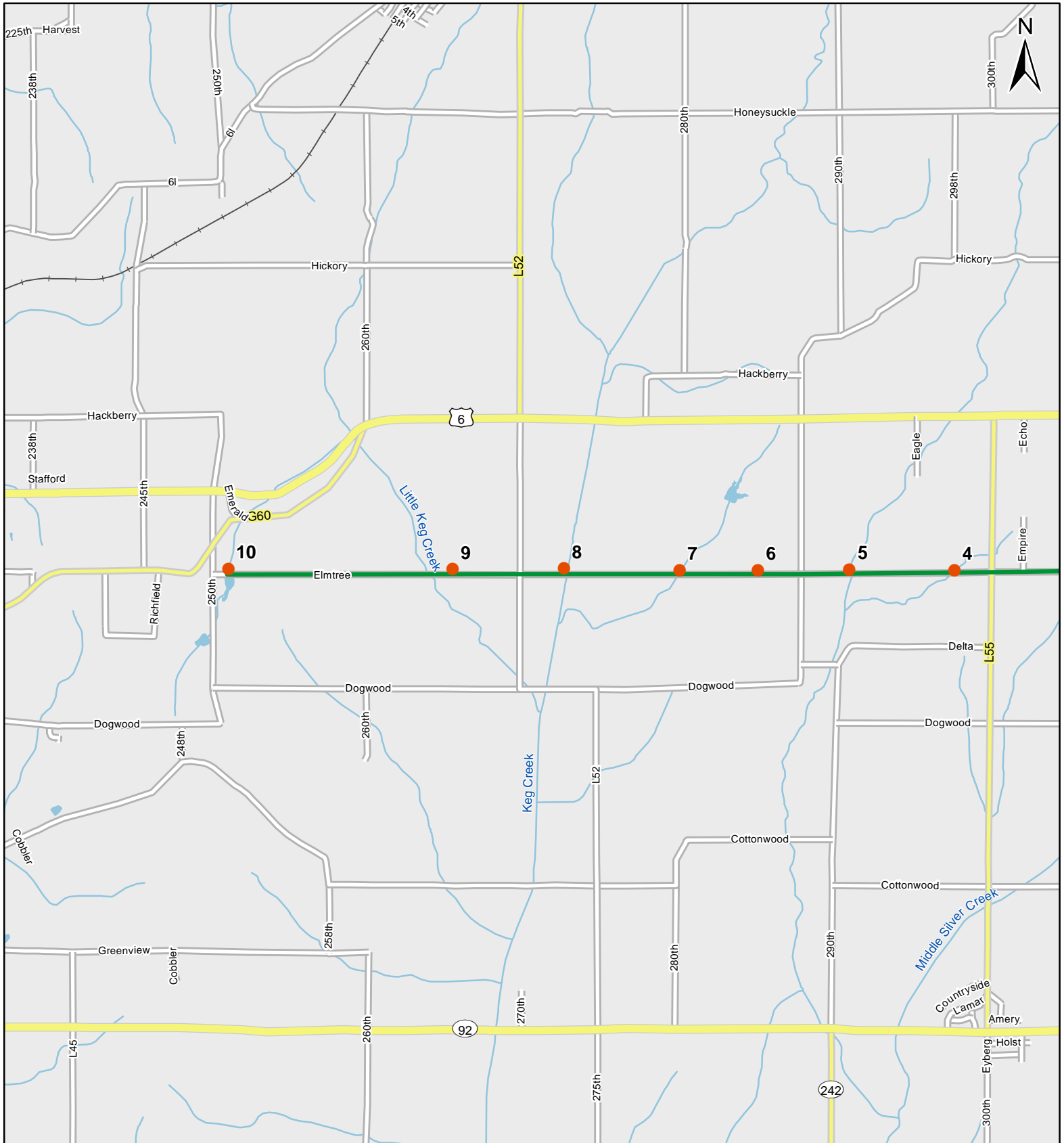
0 1 Miles

1:50,000

Legend

- Stop Locations
- Route Path

Route: 360315 Treynor, IA



0 1 Miles

1:50,000

Legend

- Stop Locations
- Route Path



Frog and Toad Call Survey Route Description

Route ID **360315**

Established:

Site Number	Name	County	Latitude	Longitude	Directions
1	0	Pottawattamie	41.2748985	-95.5561981	Start point for route was moved 3 miles east to corner of Elm tree and 330th which is the first stop. Site is a small creek ~150 yards south of the intersection.
2	1.5	Pottawattamie	41.2750015	-95.5864029	Drive west 1.5 miles (0.5 miles beyond intersection with 320th). Site is small degraded creek amidst a few houses. Trees along creek. Address of house on north side of road is 31404, Horse pasture on south.
3	2	Pottawattamie	41.2750015	-95.5944977	Drive west ~0.5 miles. Intersection of Elm tree and 310th is a stream with a bridge over it.
4	3.1	Pottawattamie	41.2750015	-95.6175995	Drive west on Elm tree and cross over 300th (L55). ~0.1 miles further west at the bottom of a hill is a very small trickling creek running through cropfields. Mostly grasses on the bank but some shrubs/small trees.
5	3.8	Pottawattamie	41.2751007	-95.6306	Drive west on Elm tree. Again at the bottom of a hill just as you approach the next intersection is a small bridge over a larger stream. There is a semi-circular pull-off on the south side of the road.
6	4.4	Pottawattamie	41.2751007	-95.6419983	West on Elmtree, cross over 290th. Drive ~0.4 miles. On north (right) side of road is a low wet area with cattails and another small stream in front of a house with out buildings. Wooded hedgerow on high south side of road.



Frog and Toad Call Survey Route Description

7	4.9	Pottawattamie	41.2751007	-95.6517029	Drive west on Elm tree. ~0.5 miles further west, the same stream as the previous stop wraps around and crosses the road again. Wooded stream on south side of road, big marshy area on north. At the bottom of a hill.
8	5.6	Pottawattamie	41.2752991	-95.6660004	Drive west on Elm Tree. Large bridge over Keg CReek just before crossing 270th.
9	6.4	Pottawattamie	41.2752991	-95.6799011	Drive west on Elm Tree and cross over 270th. After crossing go 0.5-0.6 miles. On south side of road is a very deep ditch with cattails. Easy to miss! About 25 yards before you get to a short silver round grain bin.
10	7.8	Pottawattamie	41.2753983	-95.7077026	Drive west on Elm tree. Last stop is at 'T' intersection with 250th. Large pond on south (left) side of road.