
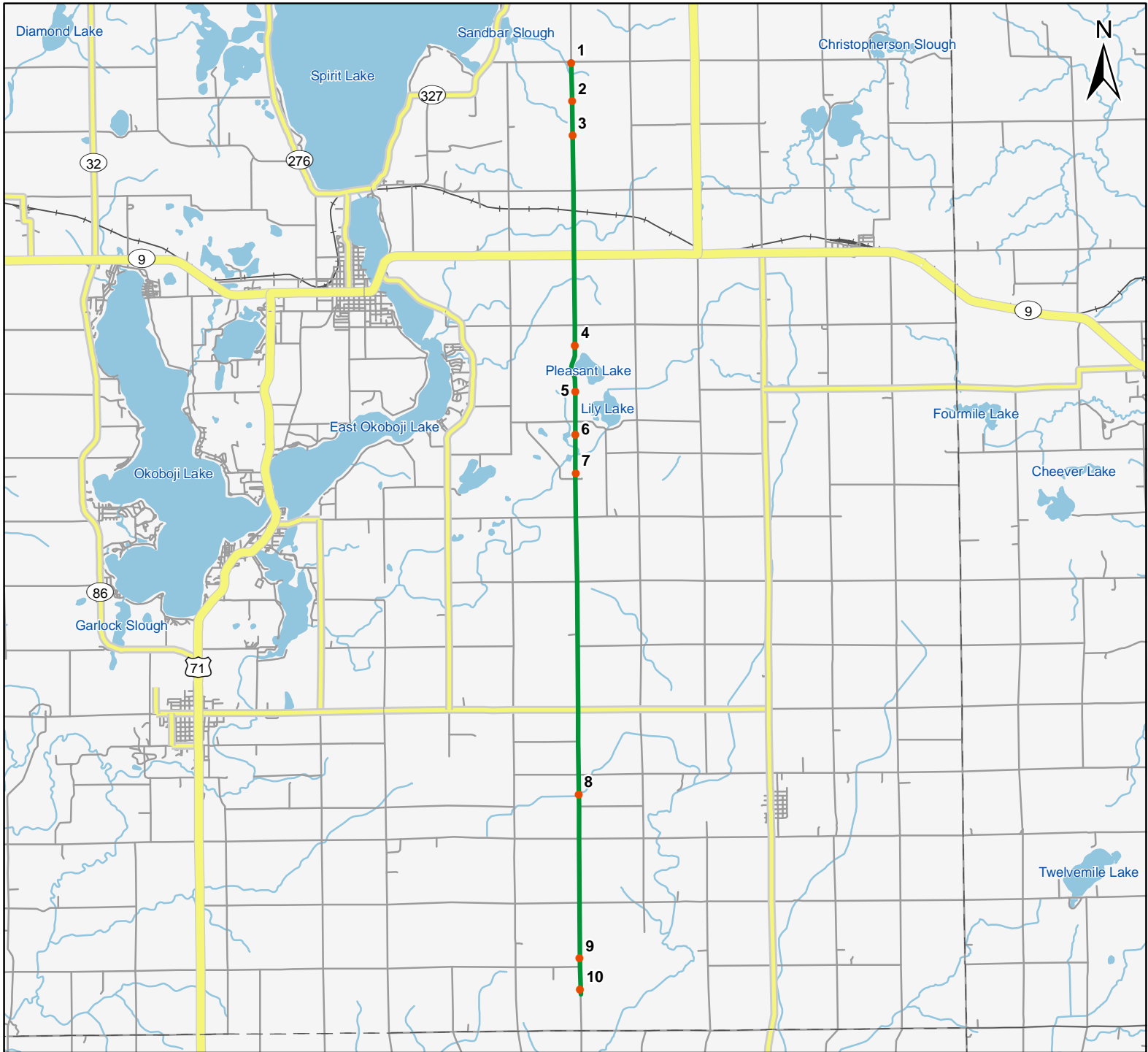


North American Amphibian Monitoring Program



Route: 360302 Orleans, IA



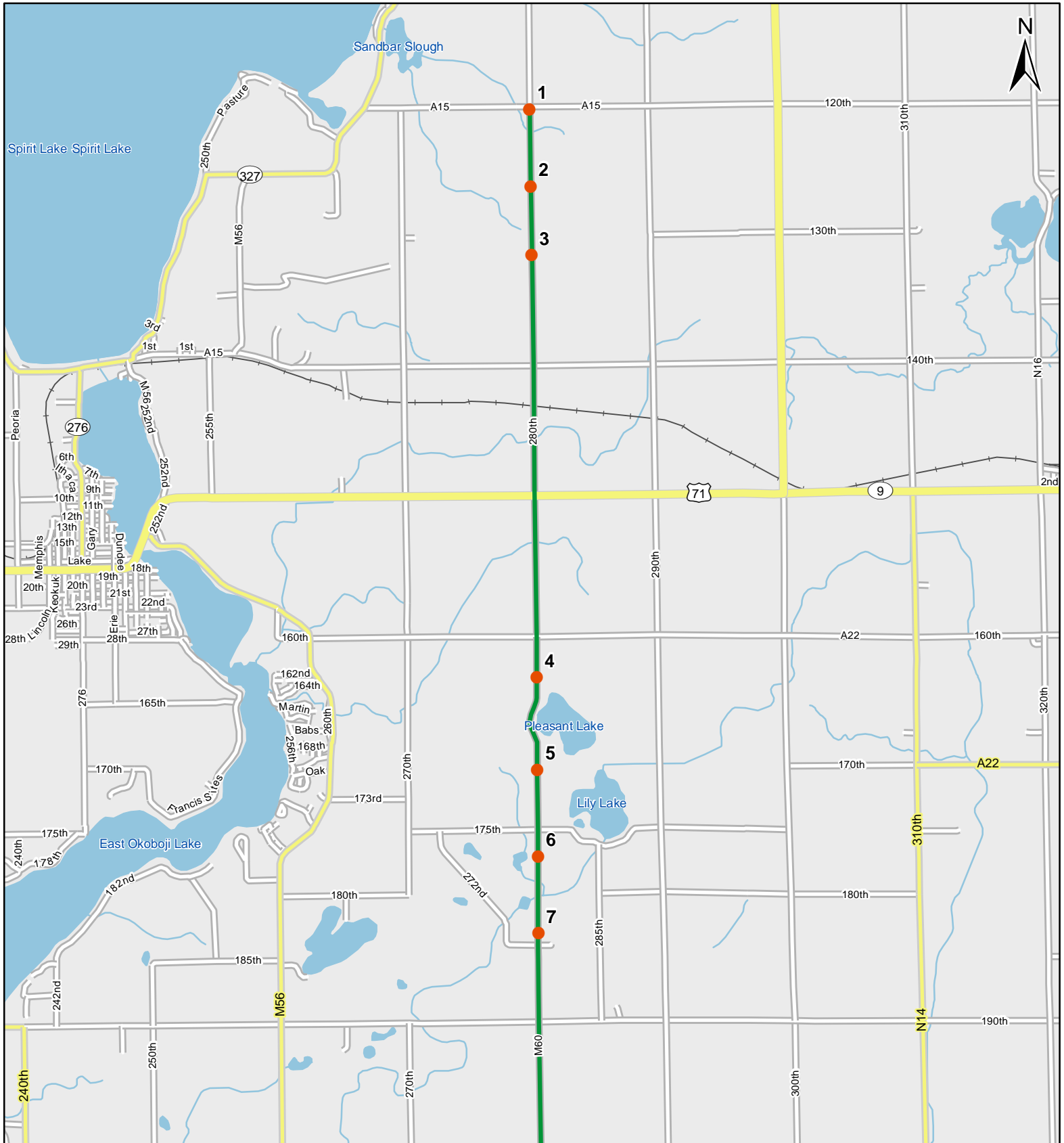
Legend

- Stop Locations
- Route Path



For more information, please visit the NAAMP website:
<http://www.pwrc.usgs.gov/naamp/>

Route: 360302 Orleans, IA



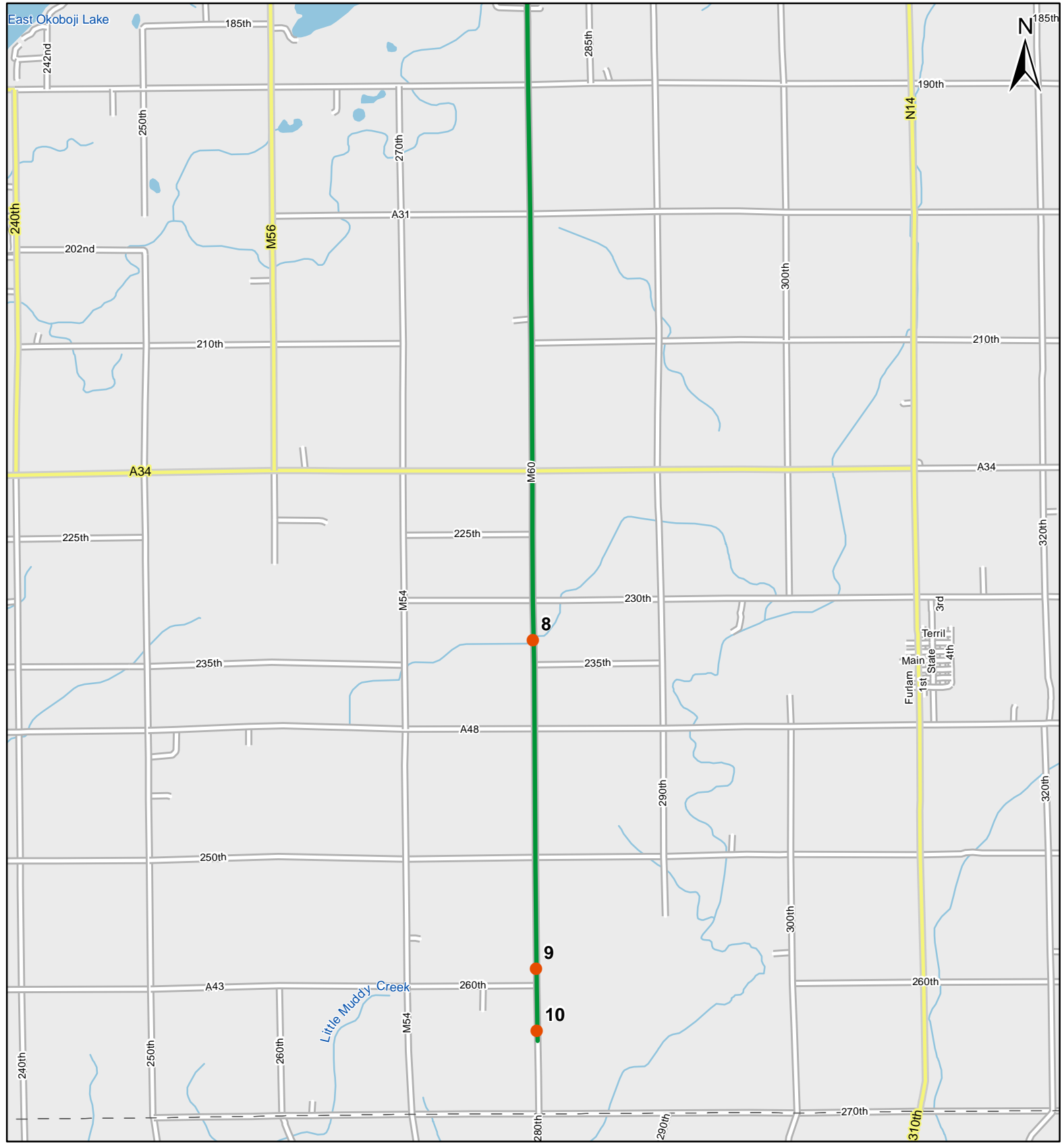
0 1 Miles

1:60,000

Legend

- Stop Locations
- Route Path

Route: 360302 Orleans, IA



0 1 Miles

1:60,000

Legend

- Stop Locations
- Route Path



Frog and Toad Call Survey Route Description

Route ID **360302**

Established:

Site Number	Name	County	Latitude	Longitude	Directions
1	0	Dickinson	43.4738998	-95.0325012	At corner of A15 and 280th. Creek/stream 50-75 yards to west (right).
2	0.5	Dickinson	43.4651985	-95.0325012	Continue south on 280th. Grassed waterway on west with small patch of willows
3	1.1	Dickinson	43.4575005	-95.0325012	Continue south on 280th. Public land on east (left) side. Pond toward south end of public land.
4	4.4	Dickinson	43.4099998	-95.032402	Continue south on 280th over 9/71. Pond surrounded by cattails on east (left) side of road.
5	5.2	Dickinson	43.3997002	-95.0325012	Continue south about .6 miles. Large slough to the west (about 100-150 yards).
6	5.9	Dickinson	43.3899002	-95.0325012	Continue south. Cross over 175th. Large pond and cattail wetland on public land on west side of road.
7	6.4	Dickinson	43.3814011	-95.0326004	Continue south about 1/2 mile. Stop right before you get to 272nd. Cattail wetland on both sides of road.
8	11.5	Dickinson	43.3087997	-95.0327988	Continue south. Cross over 230th. Grass bordered stream crosses under road. Halfway between 230th and 235th.
9	14.1	Dickinson	43.271801	-95.0329971	Continue south. Grassed waterway on East side of road just before you hit 260th.
10	14.6	Dickinson	43.264801	-95.0328979	Continue south past 260th. Licensied hunting preserve on west side of road. Small, shallow pond.