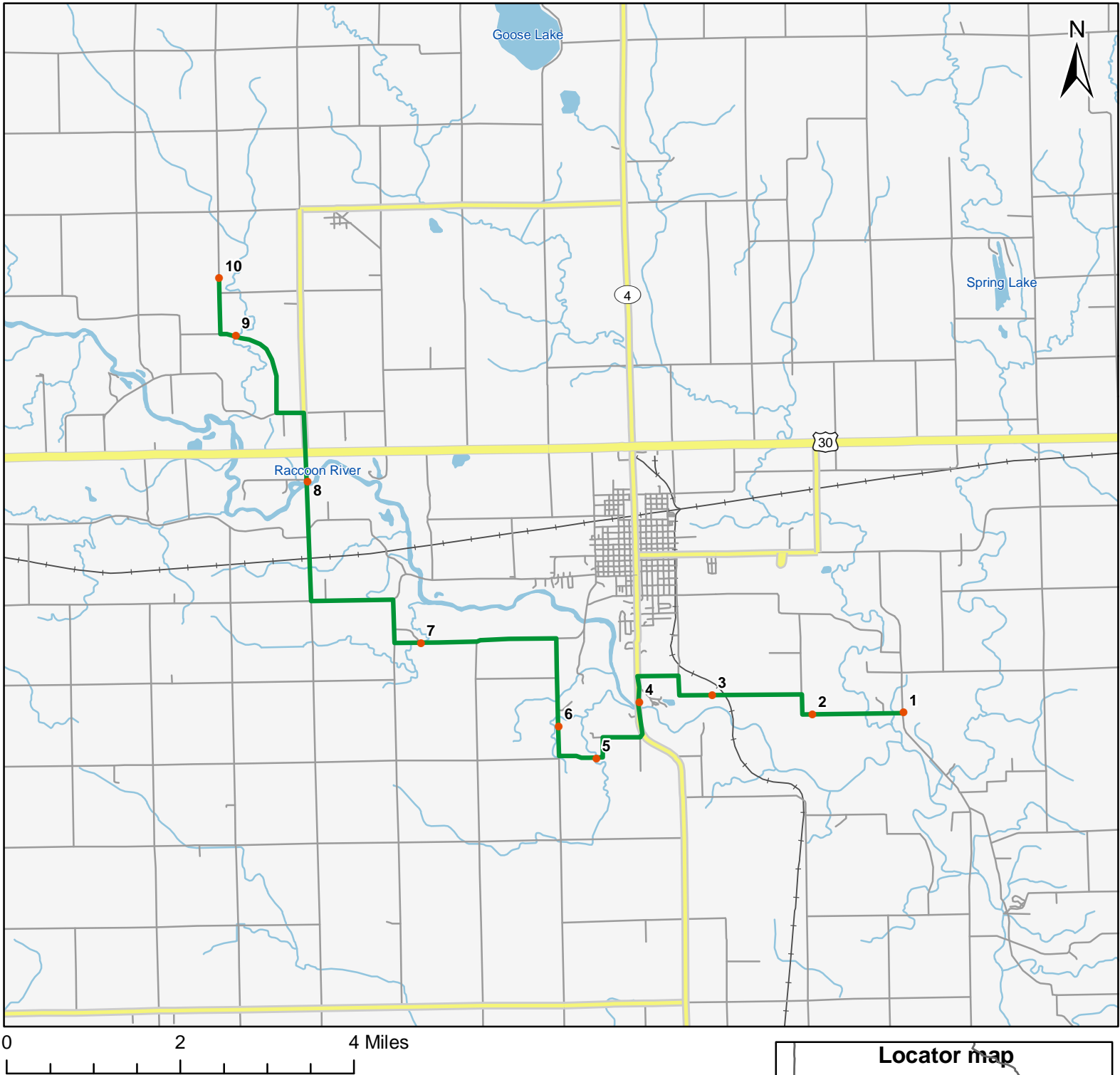


North American Amphibian Monitoring Program

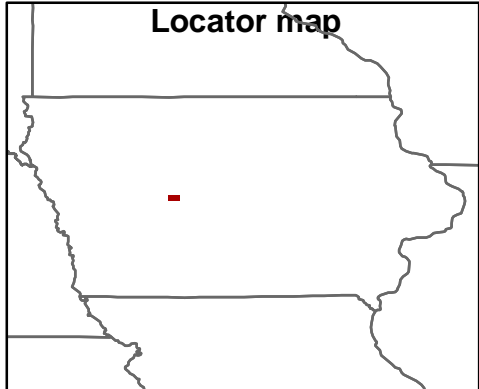


Route: 360216 Jefferson, IA



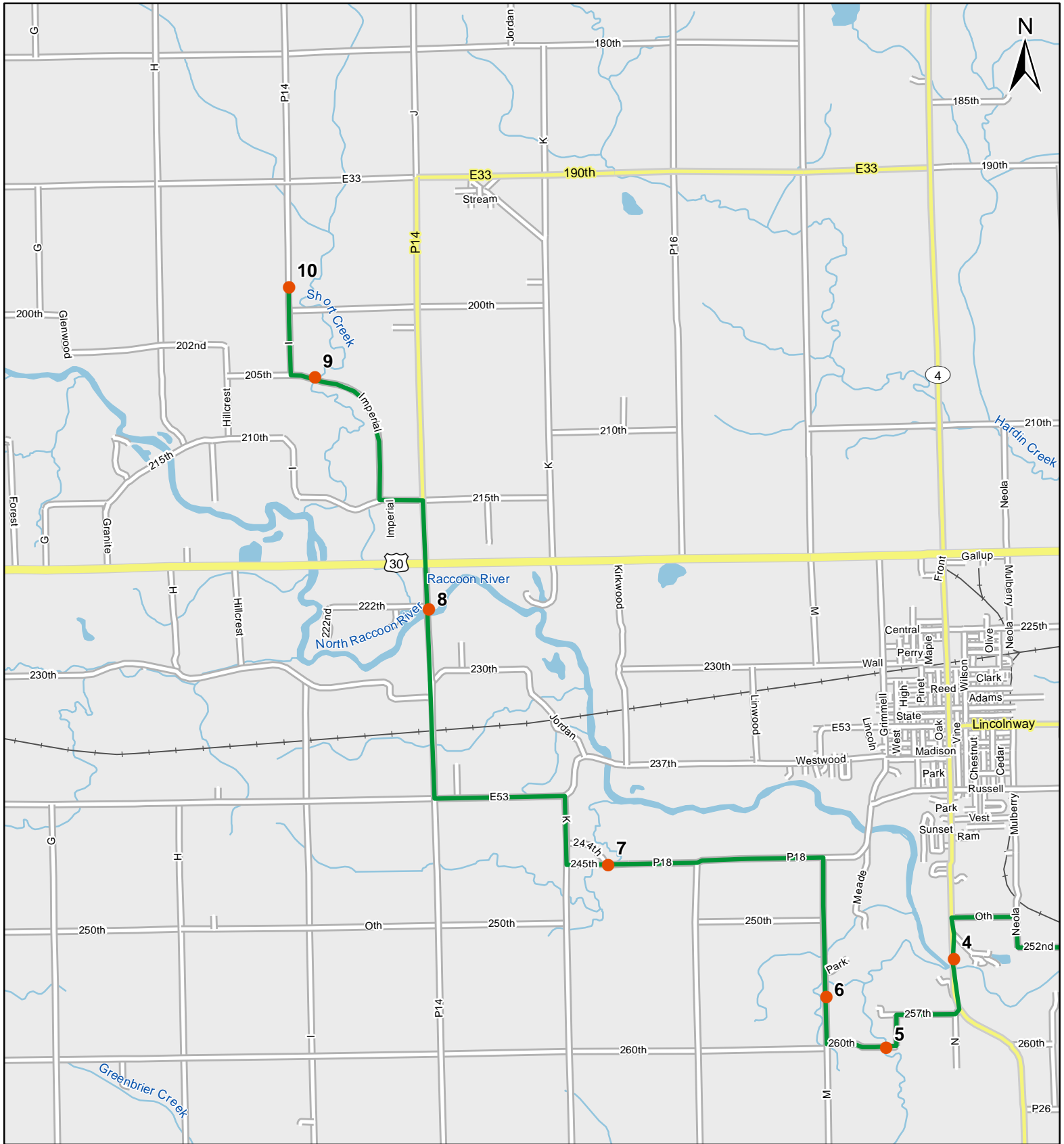
Legend

- Stop Locations
- Route Path



For more information, please visit the NAAMP website:
<http://www.pwrc.usgs.gov/naamp/>

Route: 360216 Jefferson, IA



0 1 Miles

1:60,000

Legend

- Stop Locations
- Route Path



Frog and Toad Call Survey Route Description

Route ID **360216**

Established:

| Site Number | Name | County | Latitude | Longitude | Directions |
|-------------|------|--------|------------|-------------|---|
| 1 | 0 | Greene | 41.9863014 | -94.3141022 | 255th and Quaker Ave intersection (start point moved to this location). Ditch to north (right) filled with cattails. |
| 2 | 1.1 | Greene | 41.9863014 | -94.3359985 | Deep ditch with cattails on left(south) side of road right before curve, by farmstead. |
| 3 | 2.5 | Greene | 41.9900017 | -94.3598022 | Curve north and turn left on 252nd st. Marshy area blocked by trees on south (left) side of road. About .2 miles before curving north. |
| 4 | 3.9 | Greene | 41.9889984 | -94.3772964 | Turn right on Neola Ave. South (left) on N Ave. North Raccoon River bridge. |
| 5 | 5.2 | Greene | 41.9791985 | -94.3877029 | Stream under road, pasture on south (left) side of road. |
| 6 | 6 | Greene | 41.9850006 | -94.3965988 | Turn right on M ave. Reminant prairie, west (left) side of road. Stop at low shoulder along road (where you can see the stream). .3 miles after turning, just before 7 hill park. |
| 7 | 8.8 | Greene | 42.0003014 | -94.4291 | Turn left on 245th. Culvert signs on left and right side of low point of the road. Willows and trees bordering area. |
| 8 | 12 | Greene | 42.0293999 | -94.4553986 | North (right) on K ave. Left on 240th, Right on J (P14). North Raccoon River bridge. Stop on north side. |
| 9 | 14.4 | Greene | 42.0556984 | -94.4720001 | Cross over Hwy 30. Turn left on 215th, turn right on Imperial. Pasture stream on both sides of road. |
| 10 | 15.3 | Greene | 42.0658989 | -94.4757004 | Turn right on I ave. Grassy stream on right side of road. Across from crop field. |