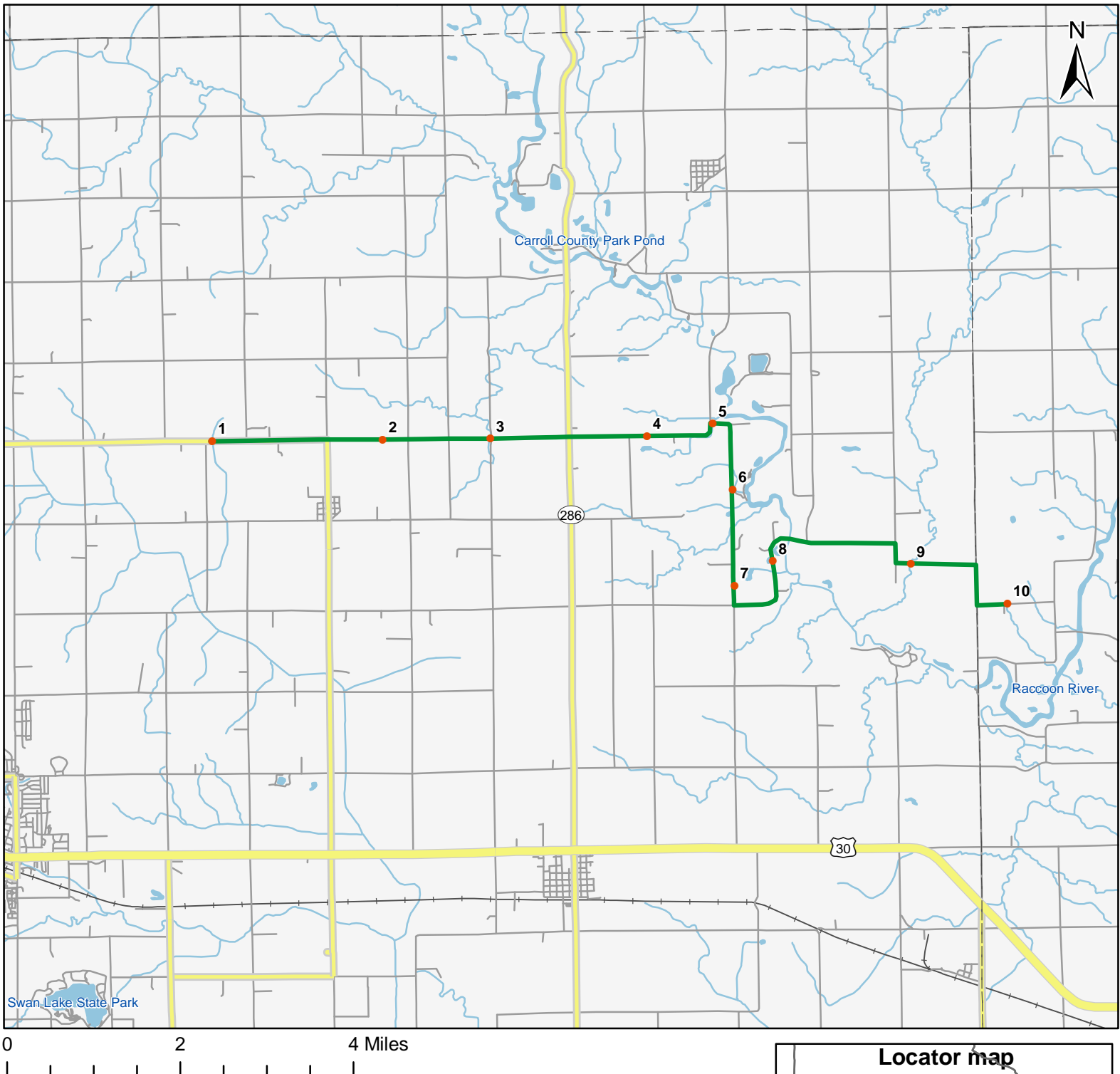


# North American Amphibian Monitoring Program



Route: 360209 Lidderdale, IA



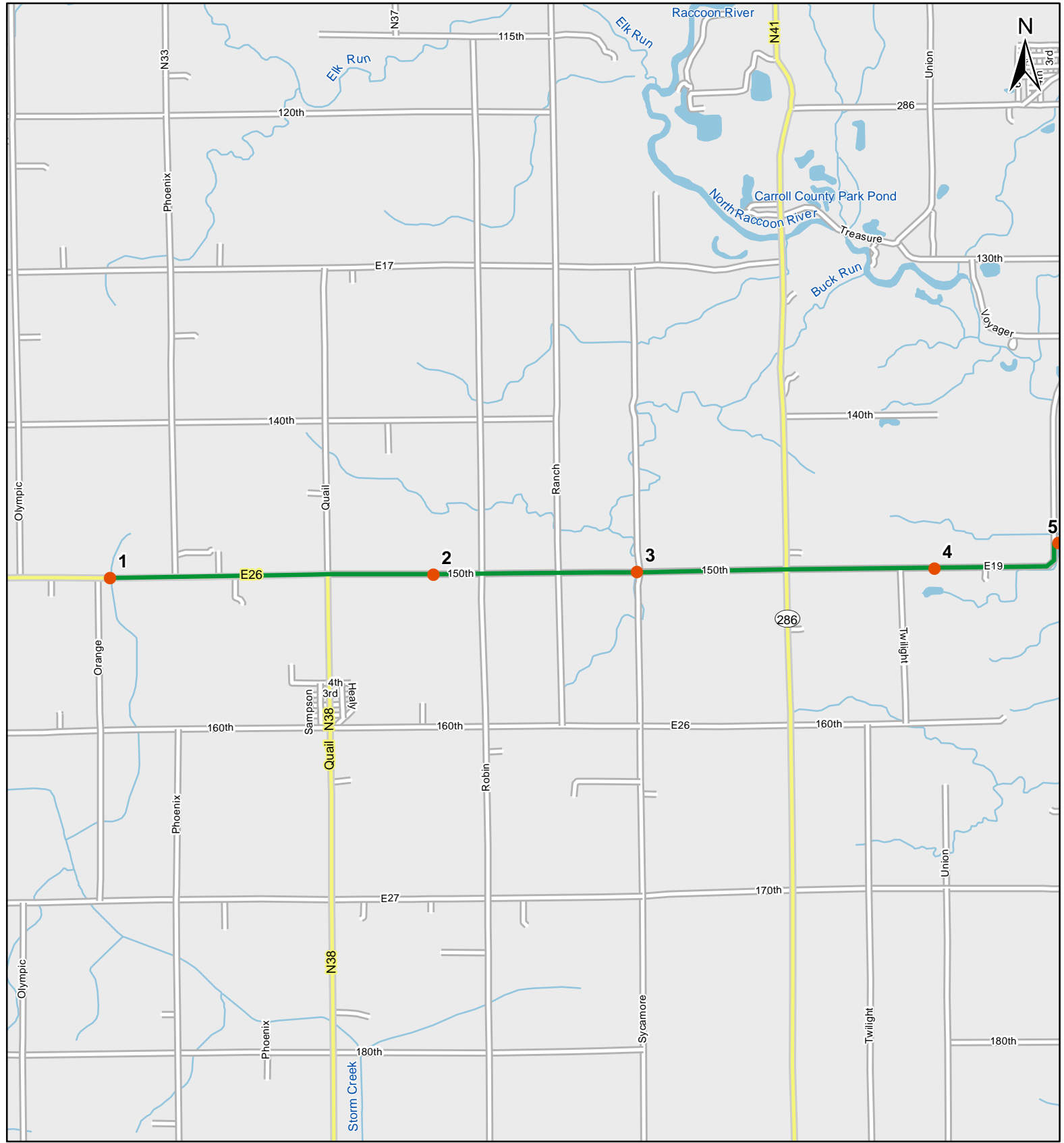
**Legend**

- Stop Locations
- Route Path



For more information, please visit the NAAMP website:  
<http://www.pwrc.usgs.gov/naamp/>

# Route: 360209 Lidderdale, IA

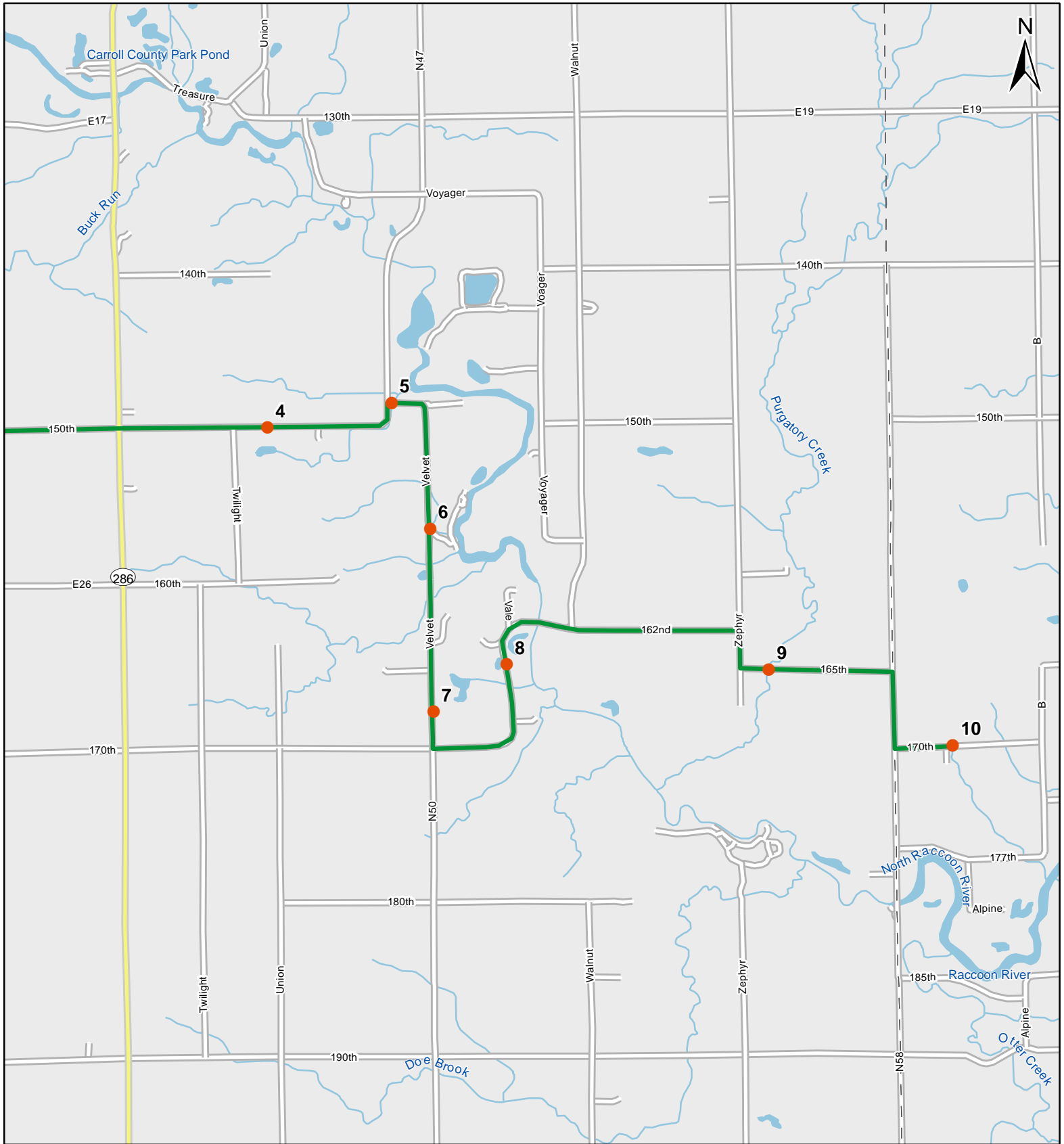


1:50,000

**Legend**

- Stop Locations
- Route Path

# Route: 360209 Lidderdale, IA



0 1 Miles

1:50,000

**Legend**

- Stop Locations
- Route Path



# Frog and Toad Call Survey Route Description

Route ID **360209**

Established:

Site Number	Name	County	Latitude	Longitude	Directions
1	0	Carroll	42.1376991	-94.8114014	Just east of intersection of 150th (E26) and Orange Ave. Grass bordered waterway on south side of E26
2	2	Carroll	42.1375999	-94.7705994	Continue east on E26; Cross Quail and continue east. Grassed waterway on north side of 150th st. Cattails by road ~.4 miles east of Quail.
3	3.4	Carroll	42.1375999	-94.7449036	Continue east on 150th. Meandering stream running N-S along the west side of Sycamore - on both sides of 150th
4	5.3	Carroll	42.1375008	-94.7073975	Continue east on 150th. Farm pond on south side of road beyond a horse pasture.
5	6.2	Carroll	42.1397018	-94.6917038	Continue east on 150th. Turn right on Velvet. Bridge just after turning onto Velvet. Meandering stream with emergent veg and bordered by trees.
6	7.2	Carroll	42.1278	-94.6871033	Continue east on Velvet. Merritt Access County Area. Wooded wetland, east side of Velvet.
7	8.4	Carroll	42.1106987	-94.6869965	Continue south on Velvet. Deep wood bordered draw crossing under road. ~.26 miles north of turn onto N50 (170th).
8	9.6	Carroll	42.1150017	-94.6776962	Continue south on Velvet, Turn left on 170th (N50). Pond on west side of road just before curve to east. No pull off, hard place to stop. Wooded wetland on east side
9	11.7	Carroll	42.1141014	-94.6447983	Follow road around to east. Bridge just after turning onto 165th over Purgatory Creek



# Frog and Toad Call Survey Route Description

10

13.3

Greene

42.1068001

-94.6216965

Continue east. Meandering creek on south side of 170th, lined by willows.