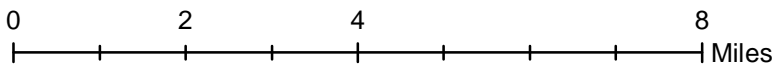
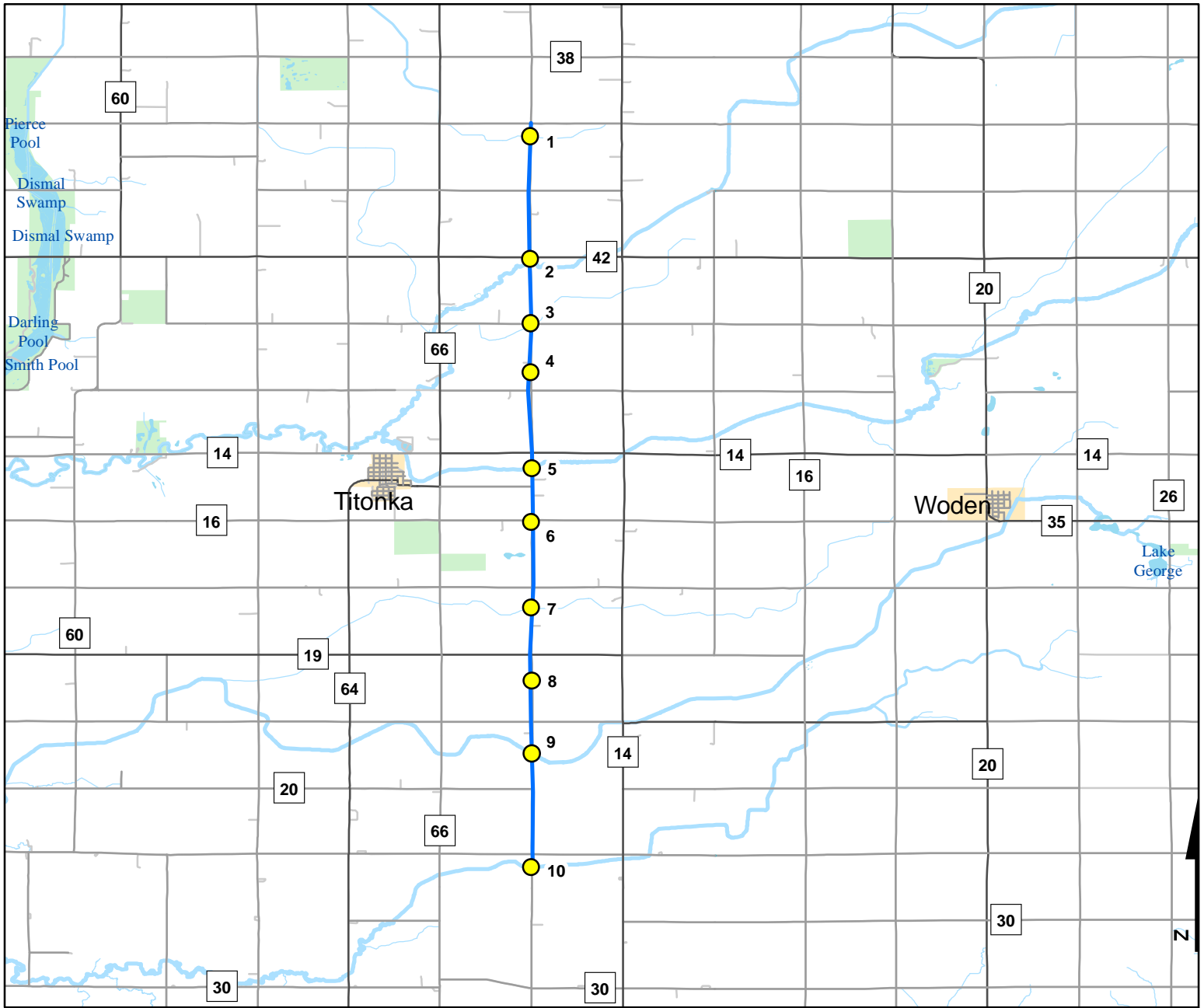




Volunteer Wildlife Monitoring Program (VWMP) Frog and Toad Survey

Route ID: 360203 Start County: Kossuth

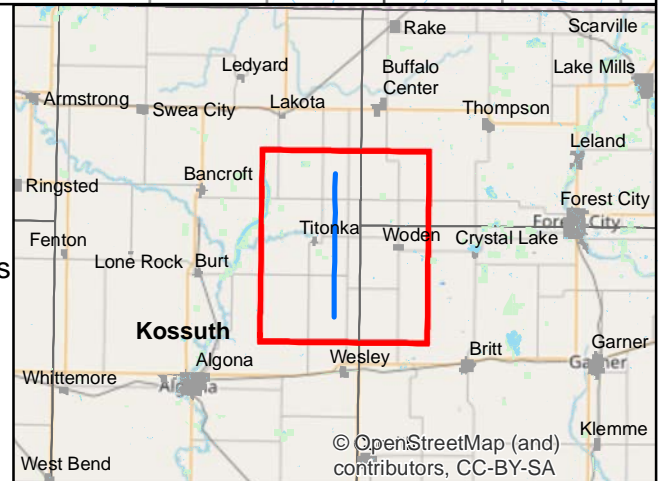
Click for Google Maps to Site 1: <https://www.google.com/maps/dir/?api=1&destination=43.3105011,-94.0100021>



Legend

● Stop Locations

— Route Path

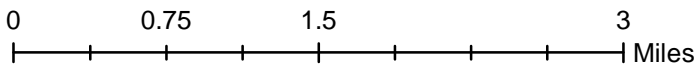
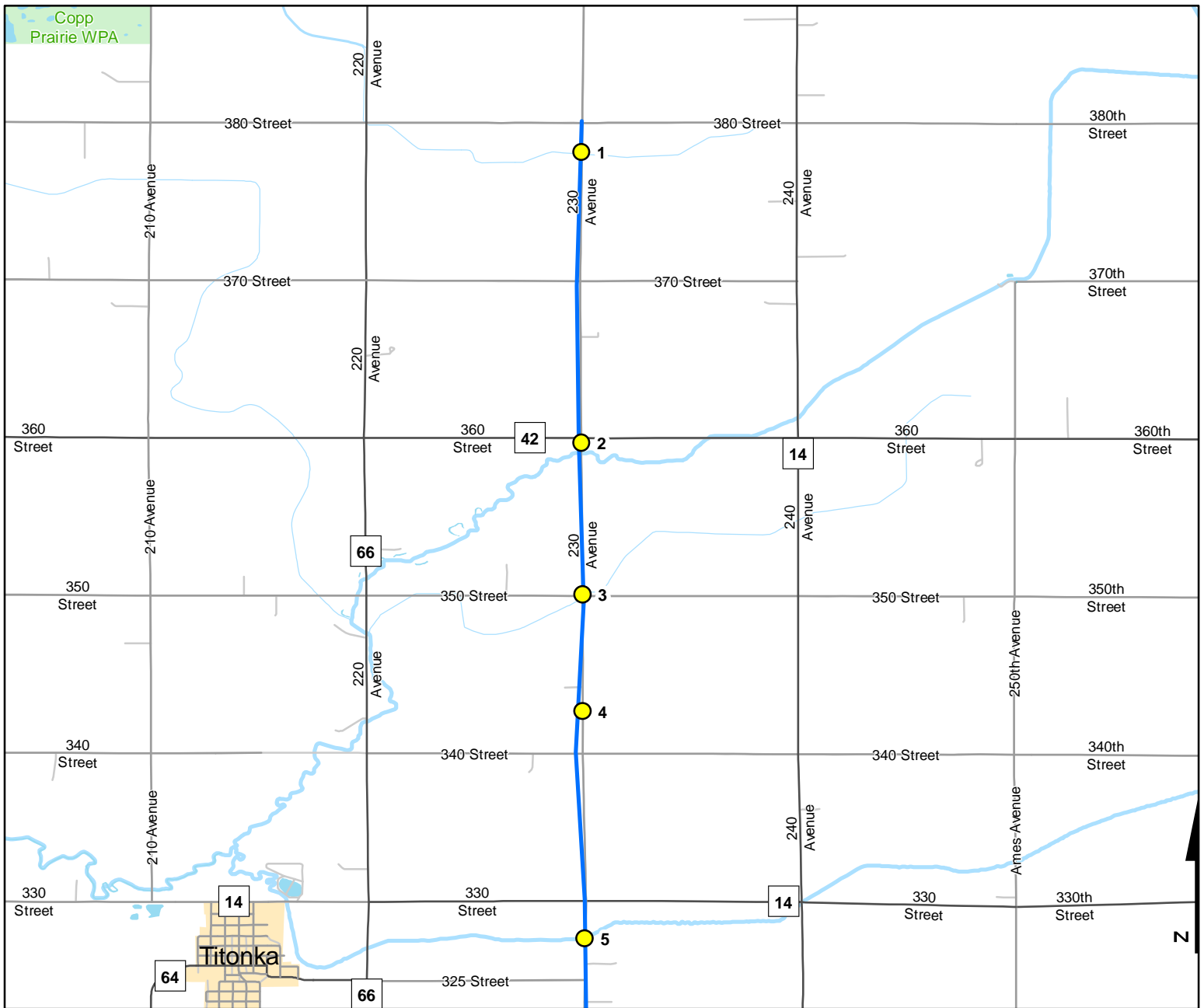




Volunteer Wildlife Monitoring Program (VWMP) Frog and Toad Survey

Route ID: 360203 Start County: Kossuth

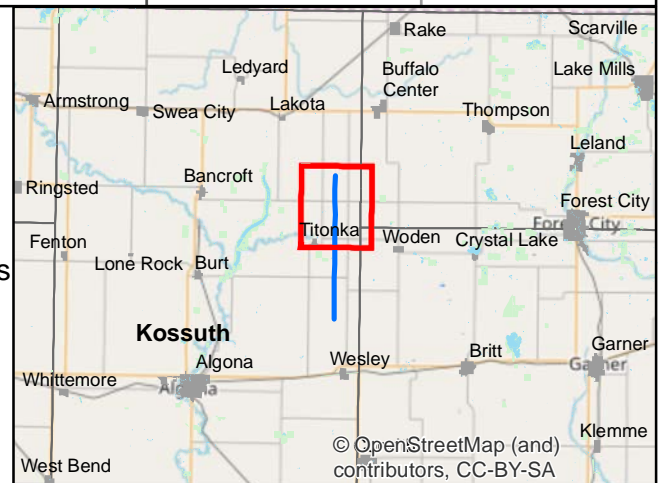
Click for Google Maps to Site 1: <https://www.google.com/maps/dir/?api=1&destination=43.3105011,-94.0100021>



Legend

● Stop Locations

— Route Path

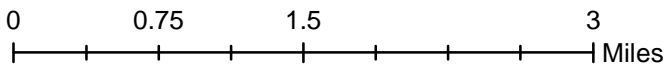
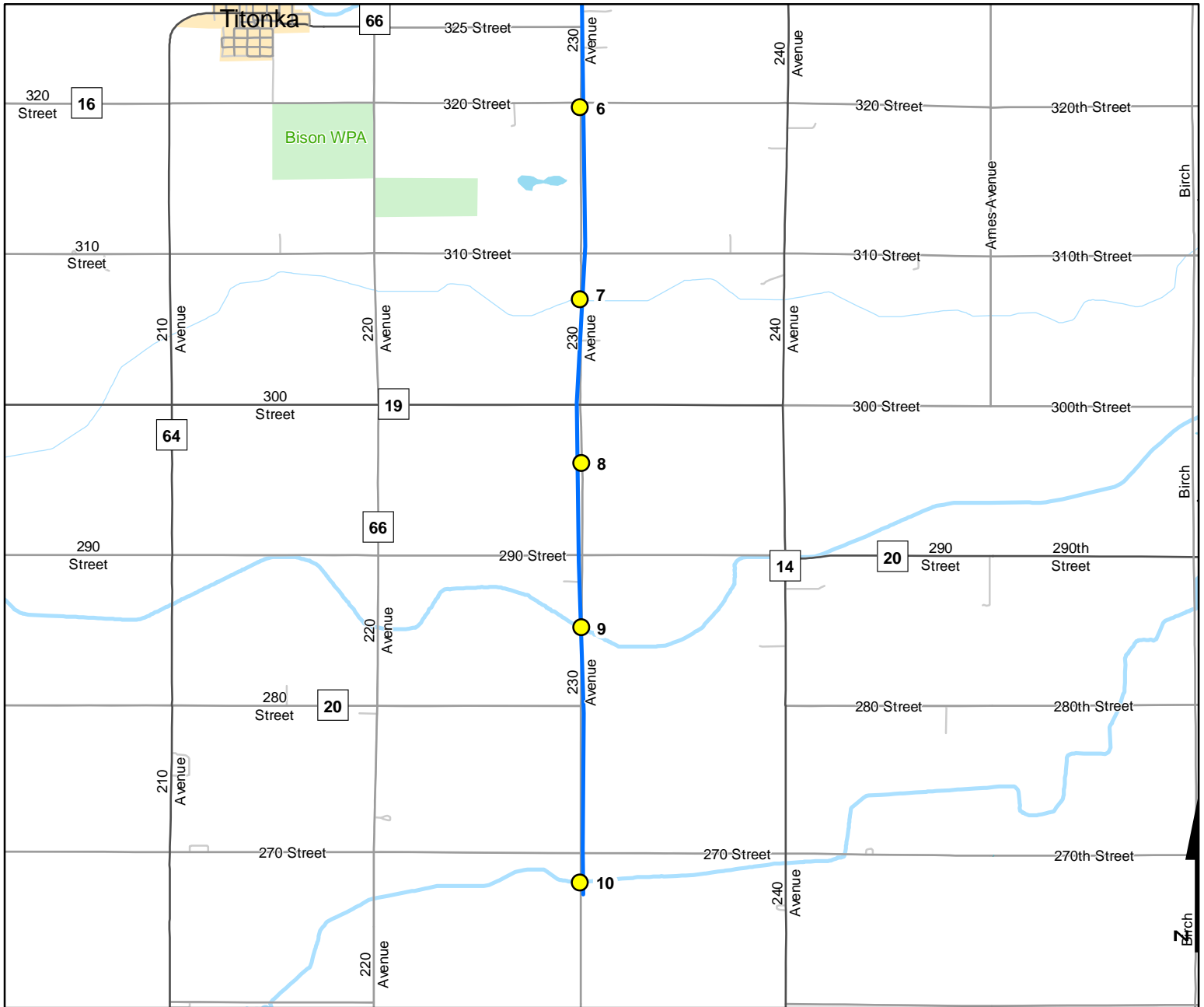




Volunteer Wildlife Monitoring Program (VWMP) Frog and Toad Survey

Route ID: 360203 Start County: Kossuth

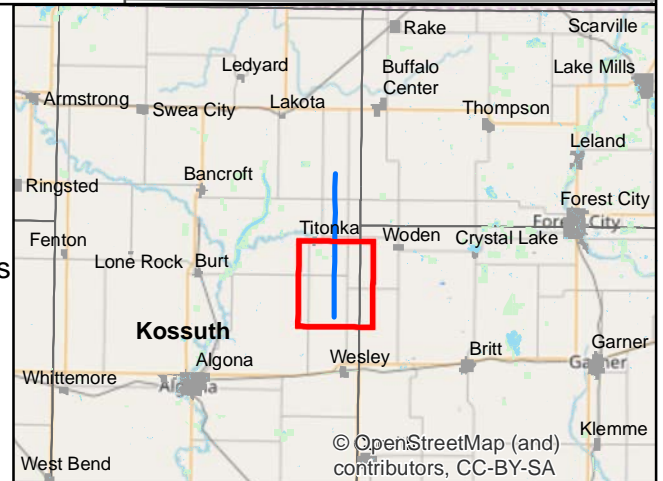
Click for Google Maps to Site 1: <https://www.google.com/maps/dir/?api=1&destination=43.3105011,-94.0100021>



Legend

● Stop Locations

— Route Path



© OpenStreetMap (and) contributors, CC-BY-SA



Frog and Toad Call Survey Route Description

Route ID **360203**

Established:

Site Number	Name	County	Latitude	Longitude	Directions
1	0.2	Kossuth	43.3105011	-94.0100021	From intersection of 380th and 230th drive south ~0.2 miles to a good-sized grass-lined creek running under road east to west
2	2	Kossuth	43.2839012	-94.0100021	Continue south on 230th. Stop almost immediately after crossing over 360th. Cattails on either side of road in ditch and creek right ahead ~20 yards.
3	3	Kossuth	43.2700005	-94.009903	Continue south on 230th. Stop is at intersection of 230th and 350th. Small grassy stream runs South-West under intersection.
4	3.6	Kossuth	43.2593002	-94.009903	Continue south on 230th. Ditch on west (right) side of road has cattails and cord grass. Cropfields beyond ditches either side.
5	5.1	Kossuth	43.2384987	-94.009697	Continue south on 230th. ~0.3 miles after crossing over 330th is a bridge over a medium sized creek. Stop on south side of bridge where there are standing pools.
6	5.9	Kossuth	43.2268982	-94.0098038	Continue south on 230th. Stop just after crossing 320th. On left (east) side of road is a wet grassy corner in a crop field. Standing water in Nov. 09. NOTE: MAP FROM USGS MISSING A FEW ROADS - MISSING ROADS DRAWN IN.
7	7.1	Kossuth	43.2084007	-94.0098038	Continue south on 230th. ~0.2 miles after crossing 310th is a small grassy creek running through cropfields east to west.



Frog and Toad Call Survey Route Description

8	8.2	Kossuth	43.1926003	-94.009697	Continue south on 230th. Cross 300th St. - Cattails in roadside ditch on right side of road.
9	9.3	Kossuth	43.1767998	-94.009697	Continue south on 230th. ~0.3 miles south of 290th, stop is at bridge over small creek. Grassy on left side of road, small trees on right side of road.
10	11	Kossuth	43.1521988	-94.0098038	Continue south on 230th. ~0.2 miles south of crossing 270th is a bridge over a grassy creek.