
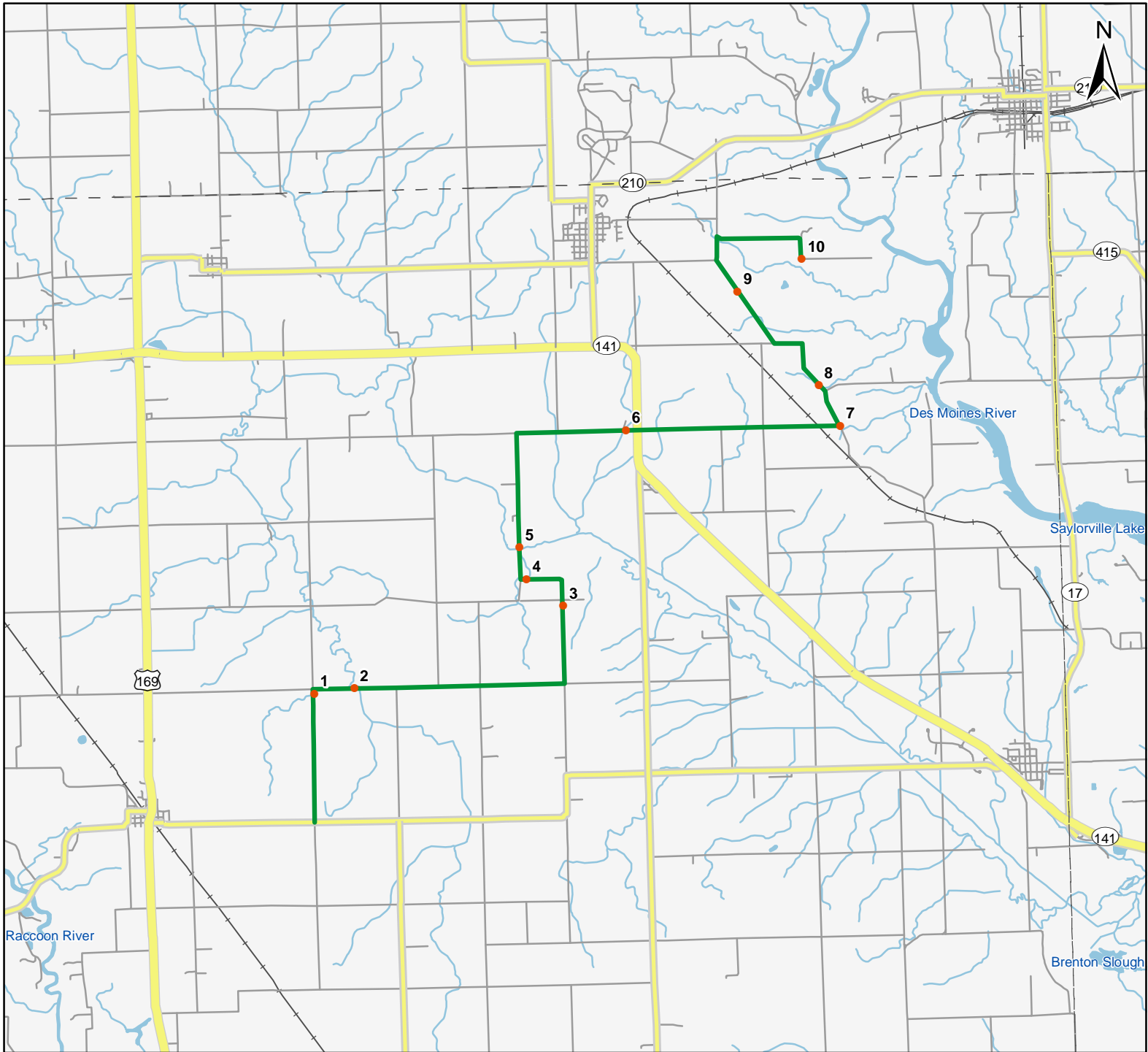


North American Amphibian Monitoring Program

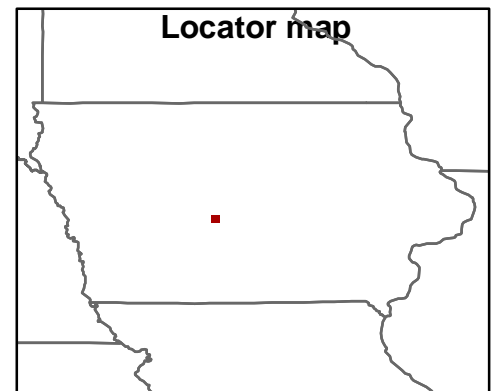


Route: 360117 Minburn, IA



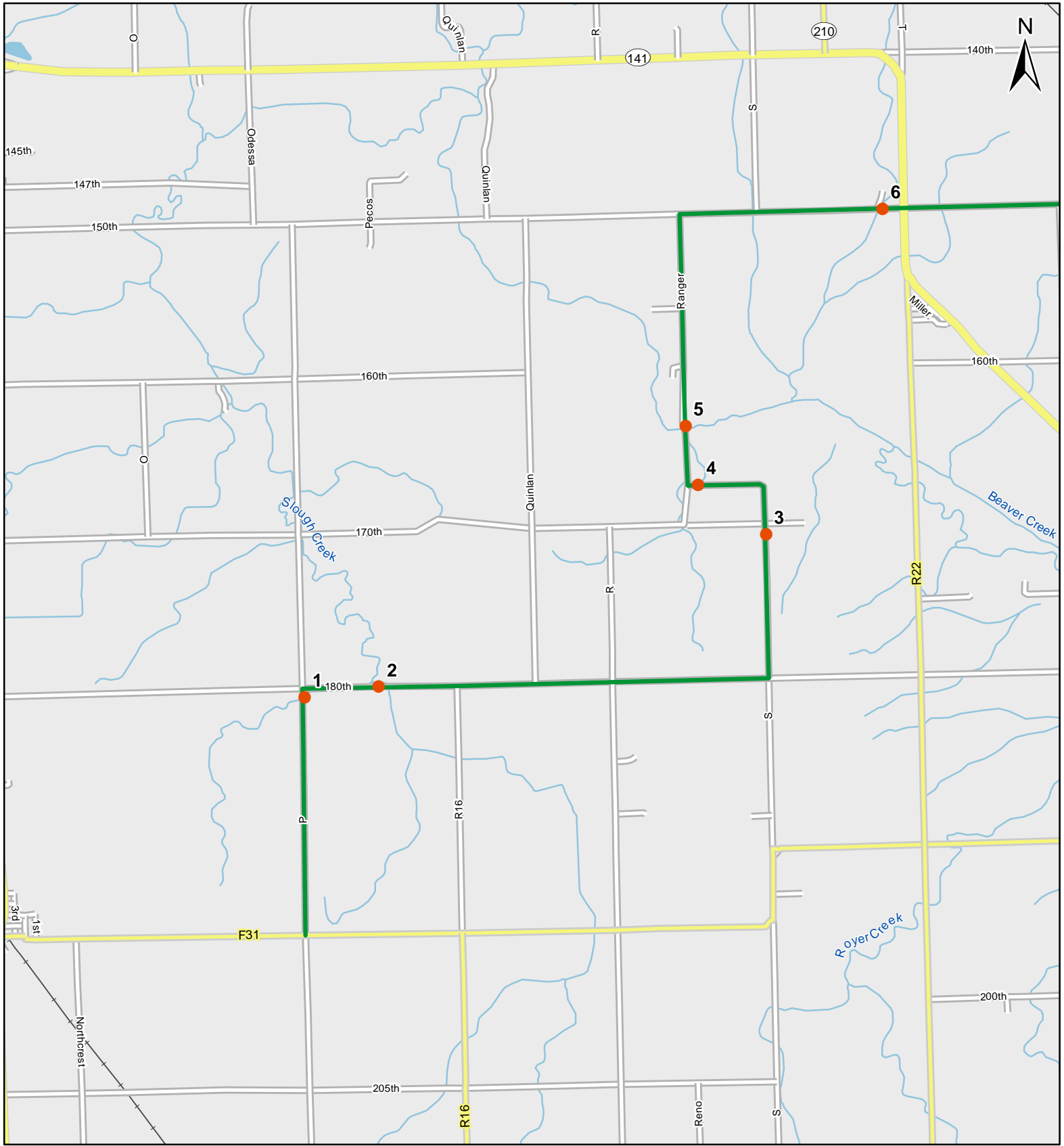
Legend

- Stop Locations
- Route Path



For more information, please visit the NAAMP website:
<http://www.pwrc.usgs.gov/naamp/>

Route: 360117 Minburn, IA



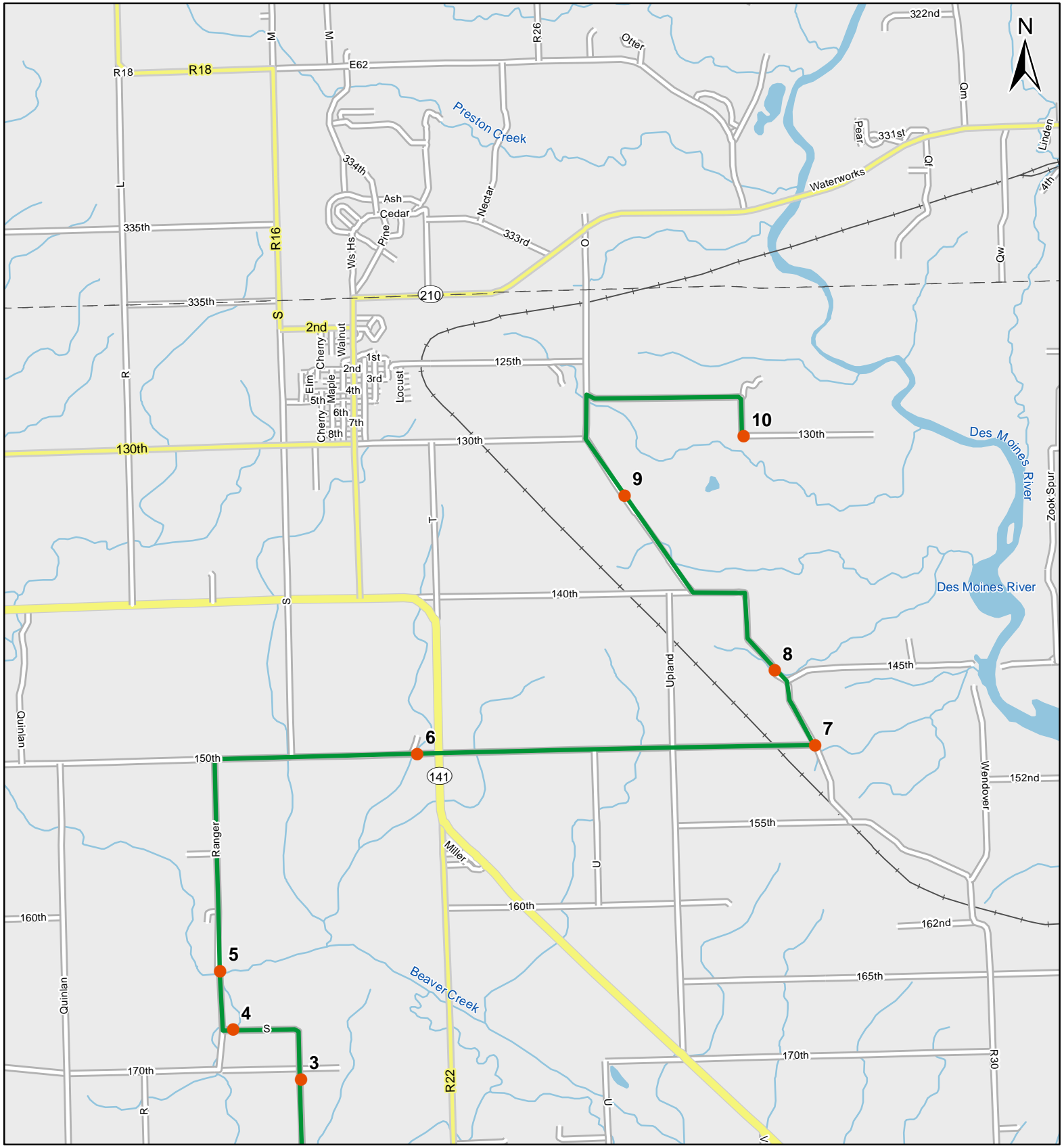
0 1 Miles

1:50,000

Legend

- Stop Locations
- Route Path

Route: 360117 Minburn, IA



0 1 Miles

1:50,000

Legend

- Stop Locations
- Route Path



Frog and Toad Call Survey Route Description

Route ID **360117**

Established:

Site Number	Name	County	Latitude	Longitude	Directions
1	1.5	Dallas	41.7761002	-93.9890976	Started at intersection of 195th and Pioneer Ave. Travel north on Pioneer ave for 1.5 miles. Stop at little bridge over stream right before 180th street intersection.
2	2	Dallas	41.7770004	-93.9797974	Go about .5 miles east on 180th street. Stop is same stream that runs parallel to left (north) side of road.
3	5.4	Dallas	41.7904015	-93.9309006	2.5 miles west to S ave. Left and north for .9 miles to tiny little stream/drainage ditch
4	6.1	Dallas	41.7952003	-93.9392014	Follow S ave for .7 miles. Stream hidden in trees on left (north) side of road
5	6.5	Dallas	41.8007011	-93.9406967	North on Ranger ave for .4 miles until bridge. Large creek.
6	9	Dallas	41.8205986	-93.9153976	Continue on for 2.5 miles so you will be heading east on 150th st. Before you get to Hwy 141 there is a little stream/flooded ditch to right (south) of road
7	11.5	Dallas	41.8204994	-93.8655014	Continue east on 150th street until you reach T intersection of Bittersweet rd, about 2.5 miles away.
8	12	Dallas	41.8275986	-93.8703003	North for .5 miles on Bittersweet road. Wooded stream to right (east) of road.
9	13.6	Dallas	41.8442993	-93.8886032	North for 1.6 miles on Bittersweet road. Wooded stream to right (east) of road.
10	15.5	Dallas	41.8496017	-93.873497	Follow route for 1.9 miles until your going east on 130th ct. Stop at curve and wooded stream to right (south) of road.