
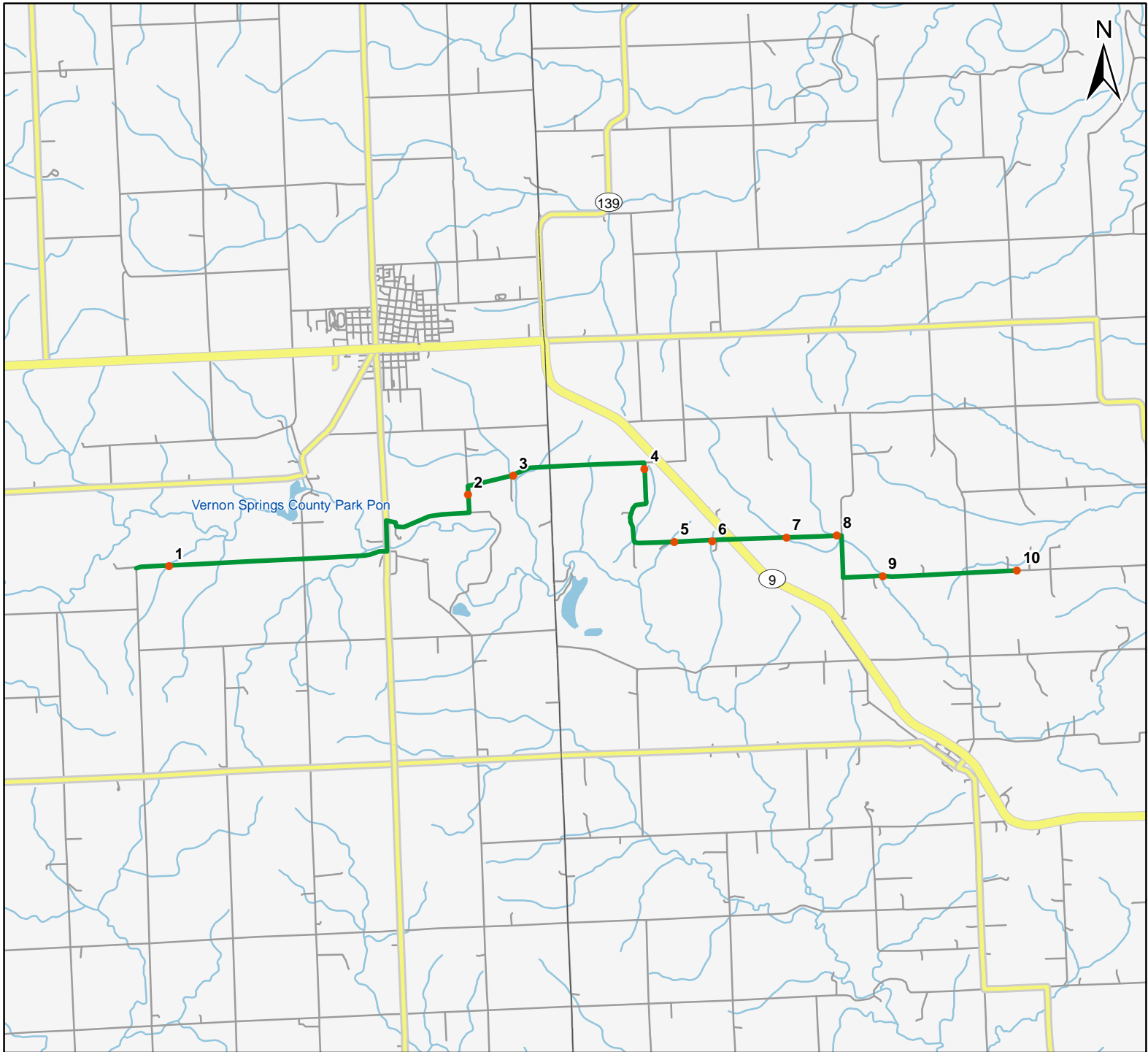


# North American Amphibian Monitoring Program

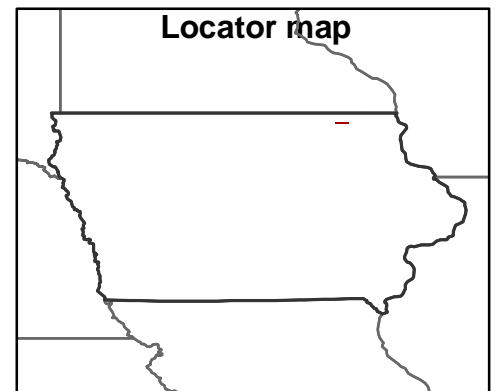


Route: 360105 Schley, IA



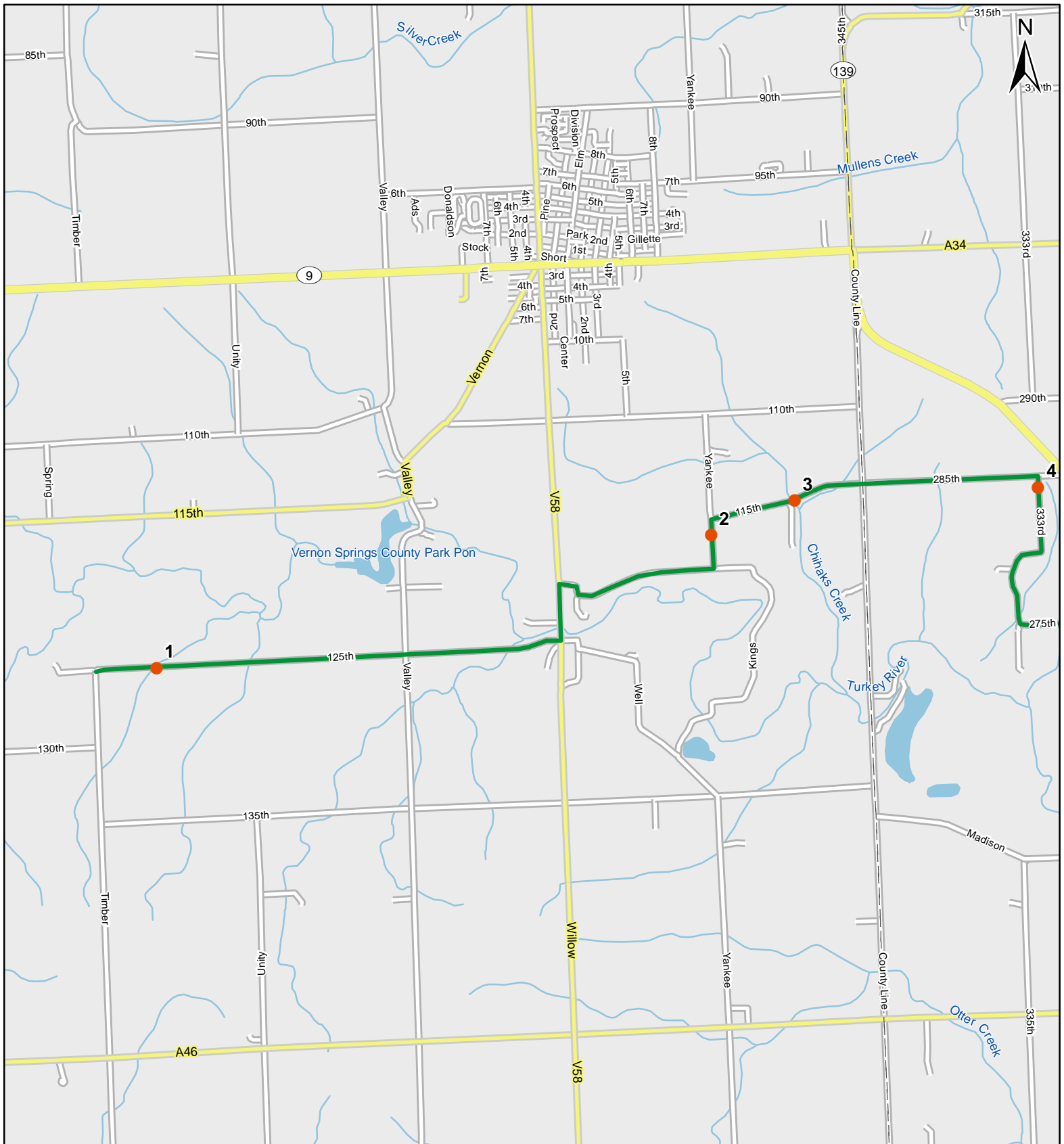
**Legend**

- Stop Locations
- Route Path



For more information, please visit the NAAMP website:  
<http://www.pwrc.usgs.gov/naamp/>

# Route: 360105 Schley, IA



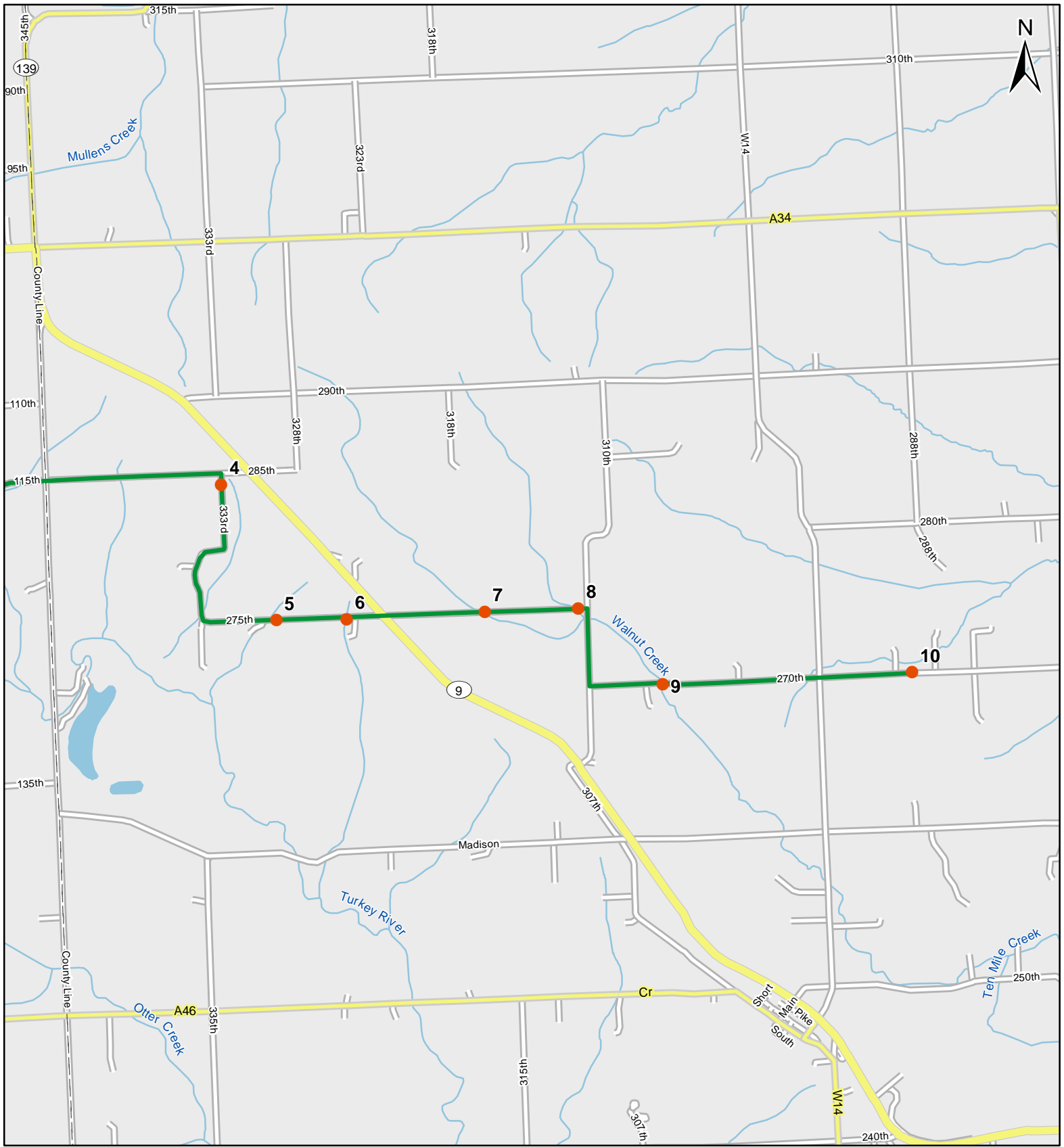
0 1 Miles

1:50,000

**Legend**

- Stop Locations
- Route Path

# Route: 360105 Schley, IA



0 1 Miles

1:50,000

**Legend**

- Stop Locations
- Route Path



# Frog and Toad Call Survey Route Description

Route ID **360105**

Established:

Site Number	Name	County	Latitude	Longitude	Directions
1	0	Howard	43.3350983	-92.1716995	0.8 miles from 180th on 125th.
2	4.3	Howard	43.3451996	-92.0998993	Left on Willow, right on Kings rd., turn left on Yankee Ave. at public hunting signs. Damp ditch in front of Cresco Saddle Club Arena.
3	4.9	Howard	43.3480988	-92.0889969	Right on 115th. Creek at bridge.
4	6.6	Winneshiek	43.3483009	-92.0577011	Right on 333. Wet spot in field at Corner.
5	8.1	Winneshiek	43.3353996	-92.0513992	At Cardinal Marsh entrance.
6	8.6	Winneshiek	43.3352013	-92.0423965	Grass Buffer on right
7	9.5	Winneshiek	43.3353004	-92.0246964	Creek buffer at Bridge
8	10.1	Winneshiek	43.3352013	-92.0127029	Just before 310th, creek at bridge
9	11.1	Winneshiek	43.3278008	-92.0022964	Right on 310th Ave, left on 270th. Wooded creek at bridge.
10	12.8	Winneshiek	43.3278008	-91.9702988	damp ditch at bridge past CR W14