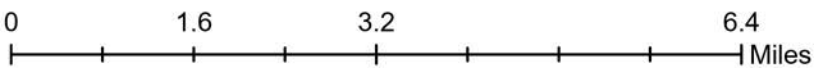
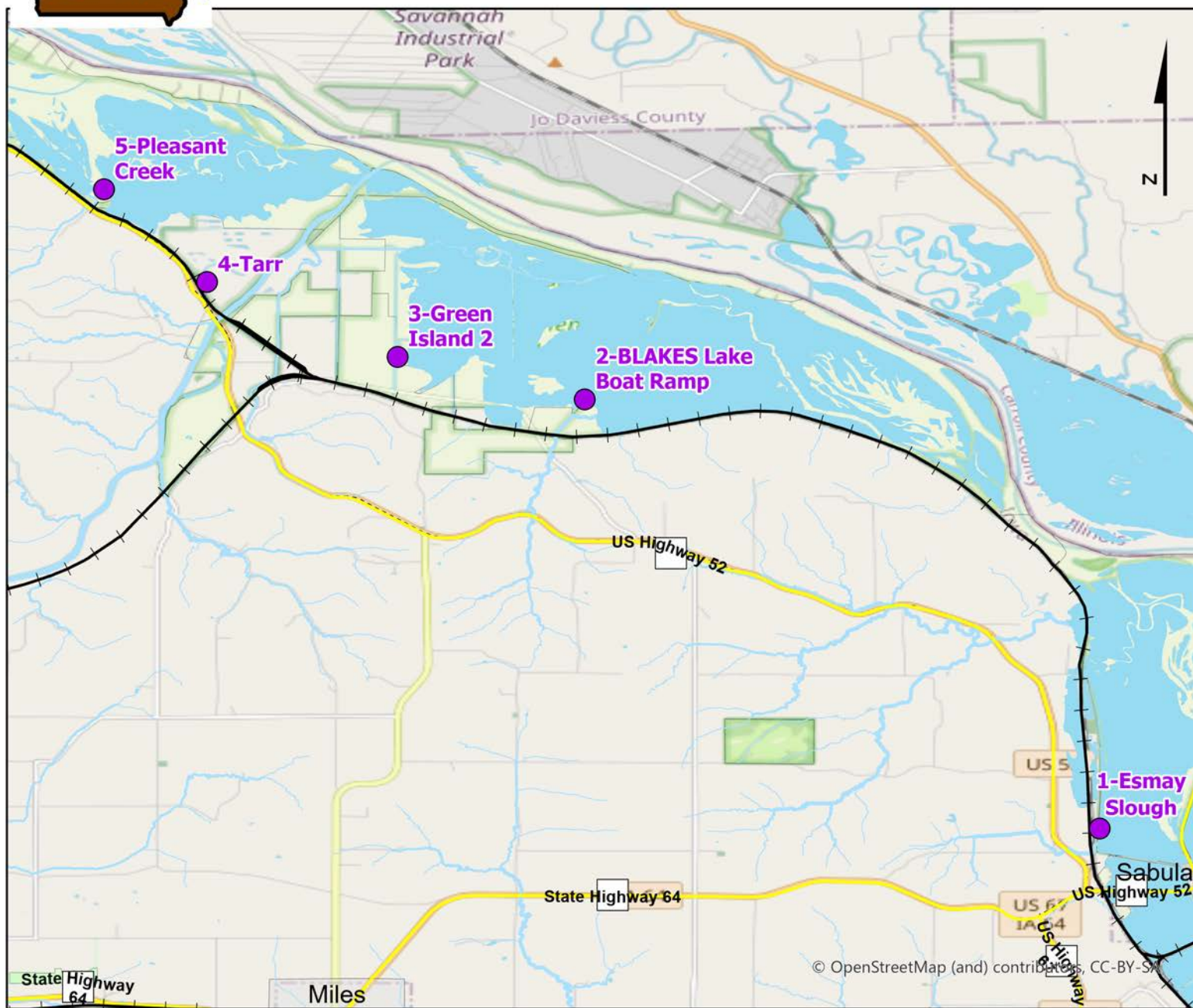


Volunteer Wildlife Monitoring Program (VWMP) Frog and Toad Survey

Route ID: 313 County: Jackson



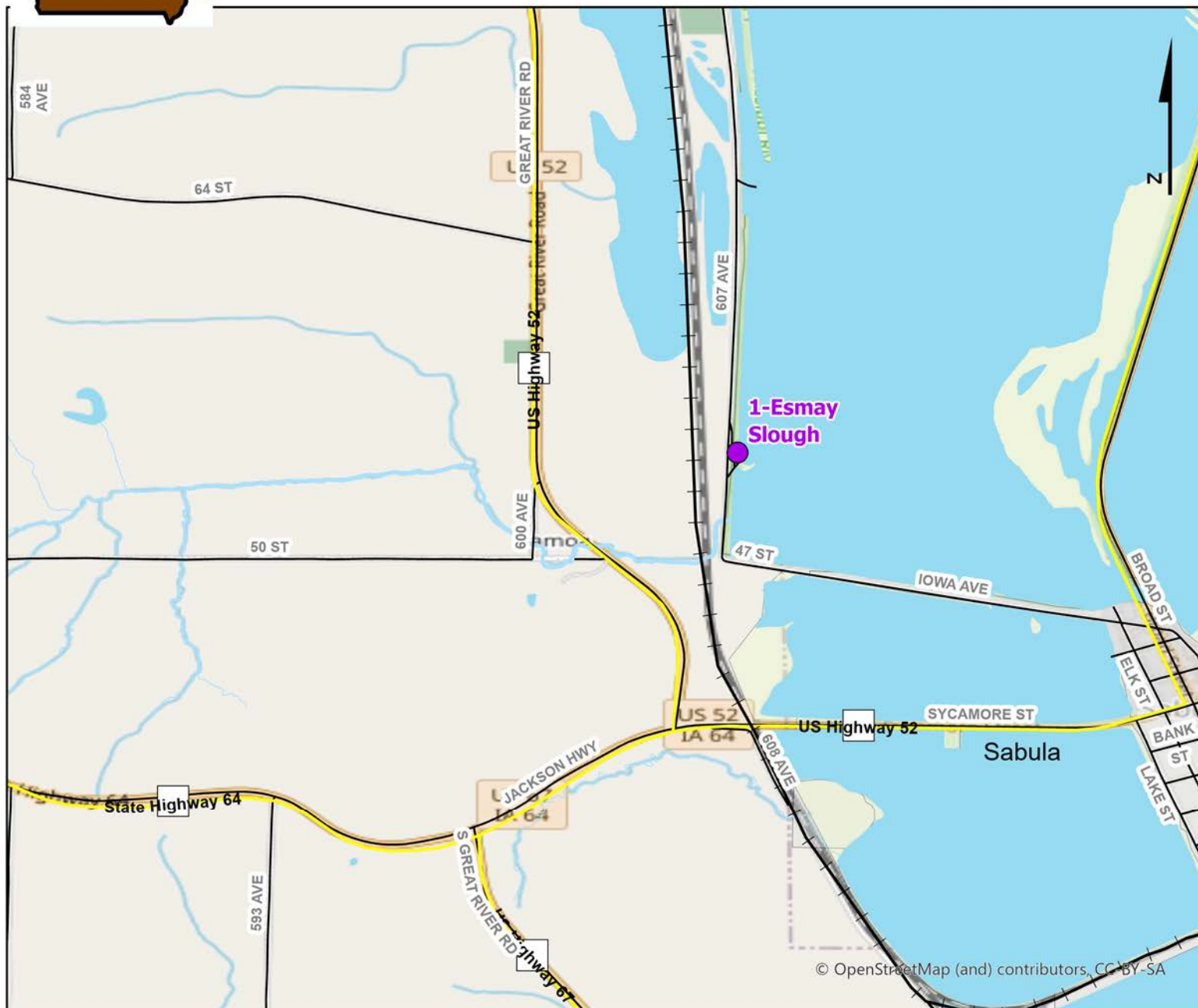
Legend

- Trails
- Survey Stops

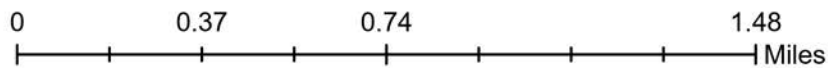


Volunteer Wildlife Monitoring Program (VWMP) Frog and Toad Survey

Route ID: 313 County: Jackson



© OpenStreetMap (and) contributors, CC-BY-SA



Legend

----- Trails

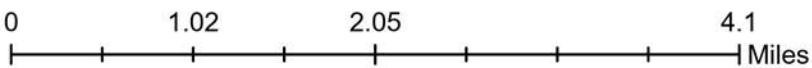
● Survey Stops



© OpenStreetMap (and) contributors, CC-BY-SA

Volunteer Wildlife Monitoring Program (VWMP) Frog and Toad Survey

Route ID: 313 County: Jackson



DNR
Volunteer
Wildlife
Monitoring
Program

Legend

- Trails
- Survey Stops





Frog and Toad Call Survey Route Description

Route ID **313**

Established: 2022

Site Number	Name	County	Latitude	Longitude	Directions
1	Esmay Slough	Jackson	42.080631	-90.1907632	Esmay Slough Boat Ramp
2	BLAKES Lake Boat Ramp	Jackson	42.1508526	-90.2749853	SW 1/4 of the SW 1/4
3	Green Island 2	Clinton	42.1577896	-90.3055872	
4	Tarr	Jackson	42.170036	-90.3367598	Pleasant Creek-Tarr Tract
5	Pleasant Creek	Jackson	42.185177	-90.3536088	