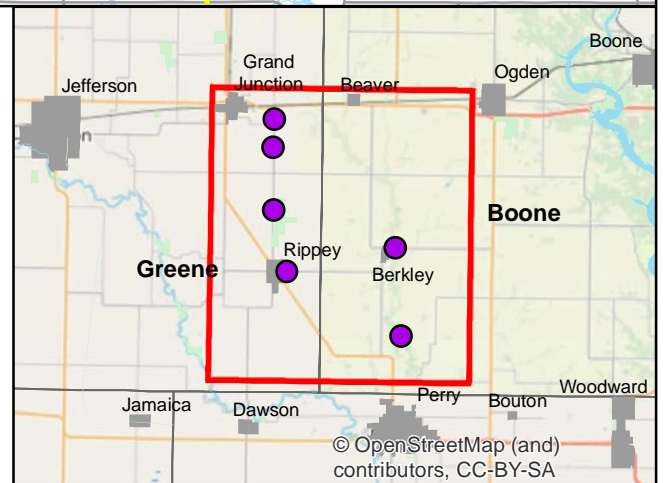
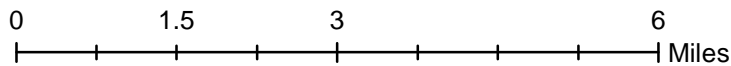
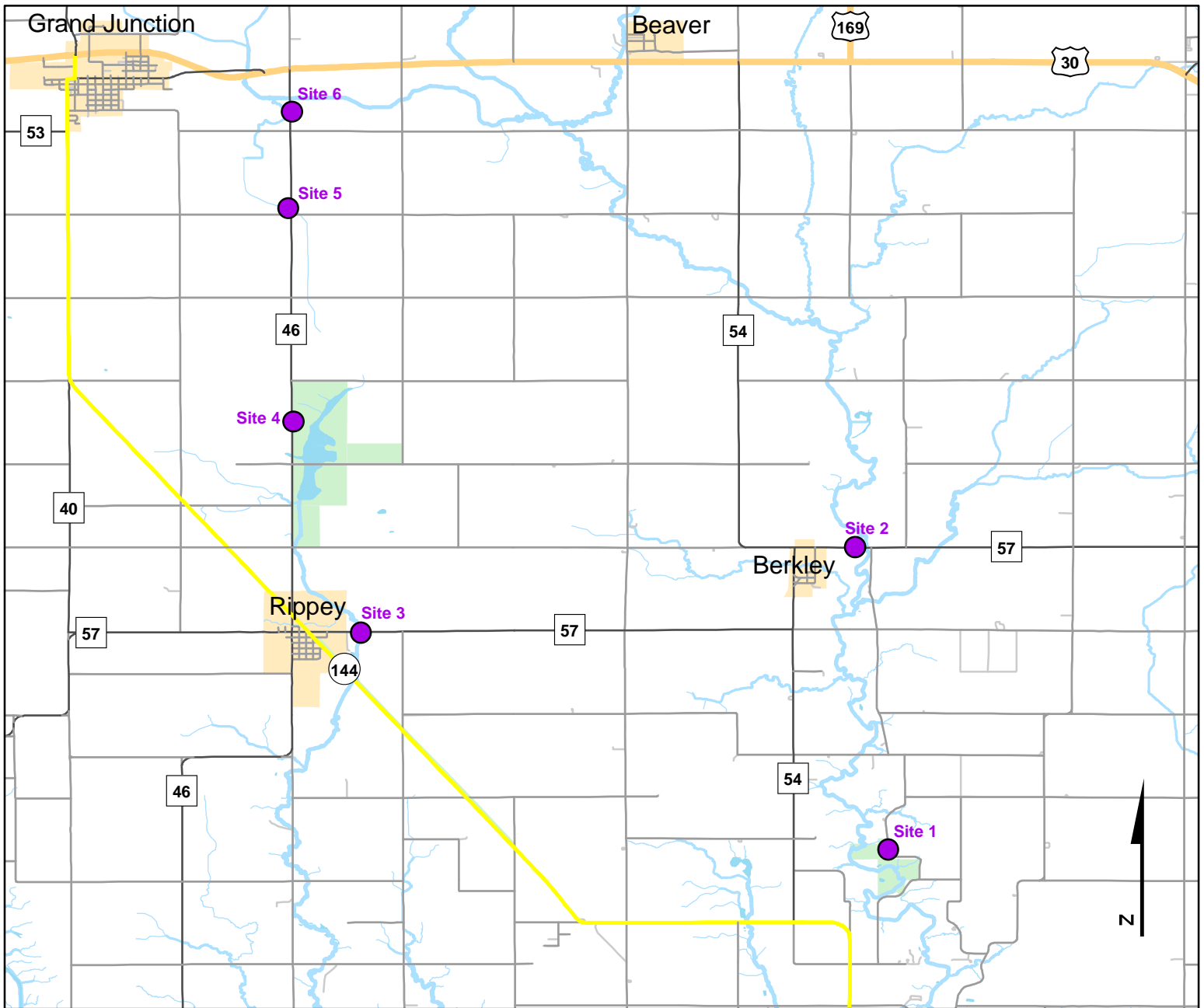




Volunteer Wildlife Monitoring Program (VWMP) Frog and Toad Survey

Route ID: 284 County: Boone

Click for Google Maps to Site 1: <https://www.google.com/maps/dir/?api=1&destination=41.8975706659,-94.0993616657>



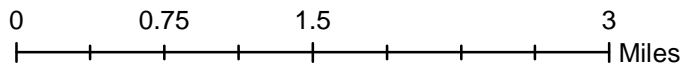
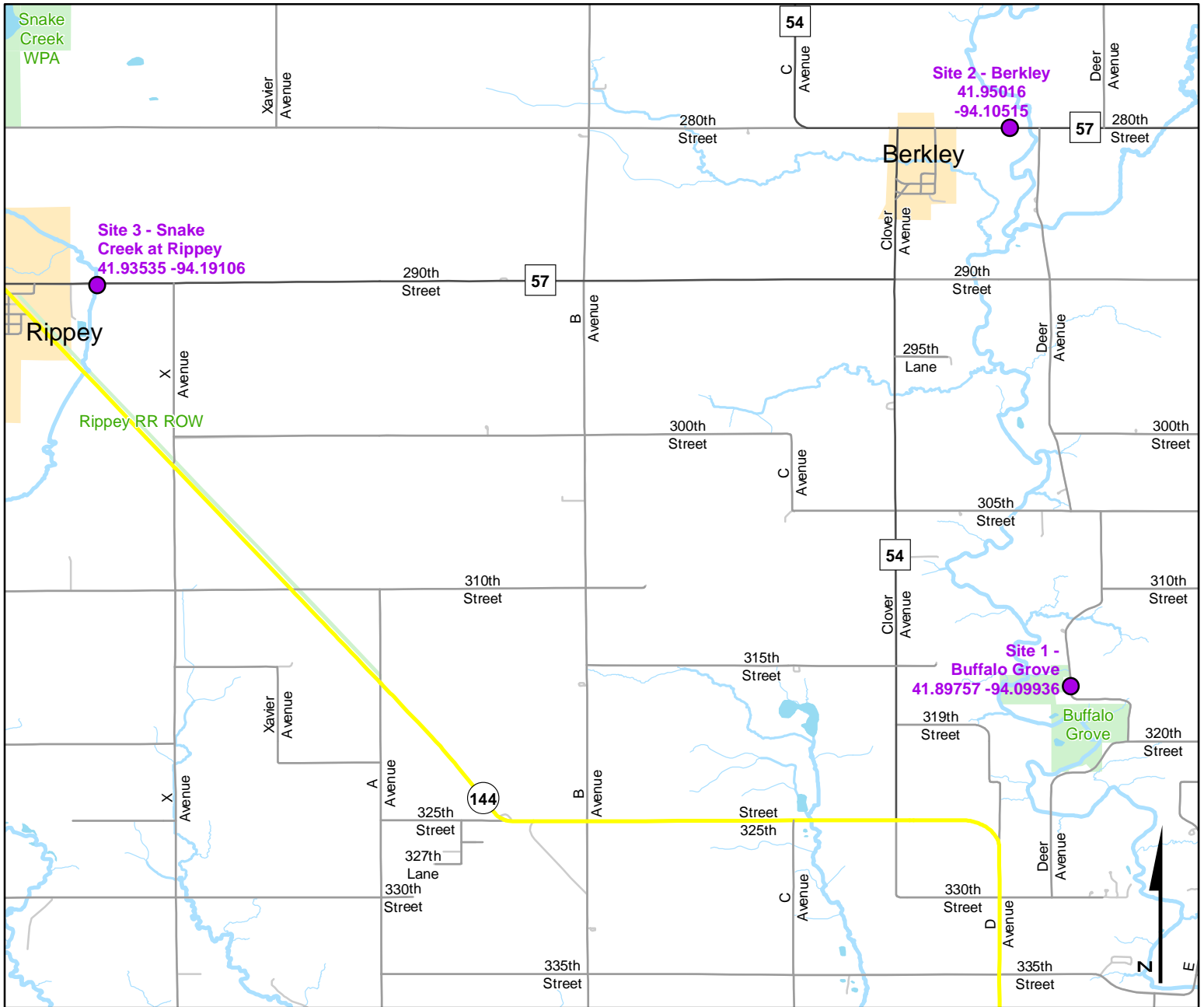
© OpenStreetMap (and) contributors, CC-BY-SA



Volunteer Wildlife Monitoring Program (VWMP) Frog and Toad Survey

Route ID: 284 County: Boone

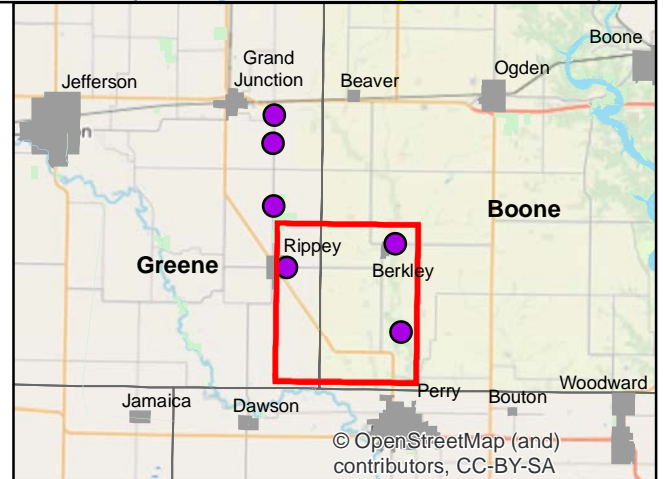
Click for Google Maps to Site 1: <https://www.google.com/maps/dir/?api=1&destination=41.8975706659,-94.0993616657>



DNR
Volunteer Wildlife Monitoring Program

Legend

----- Trails

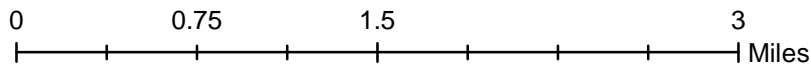
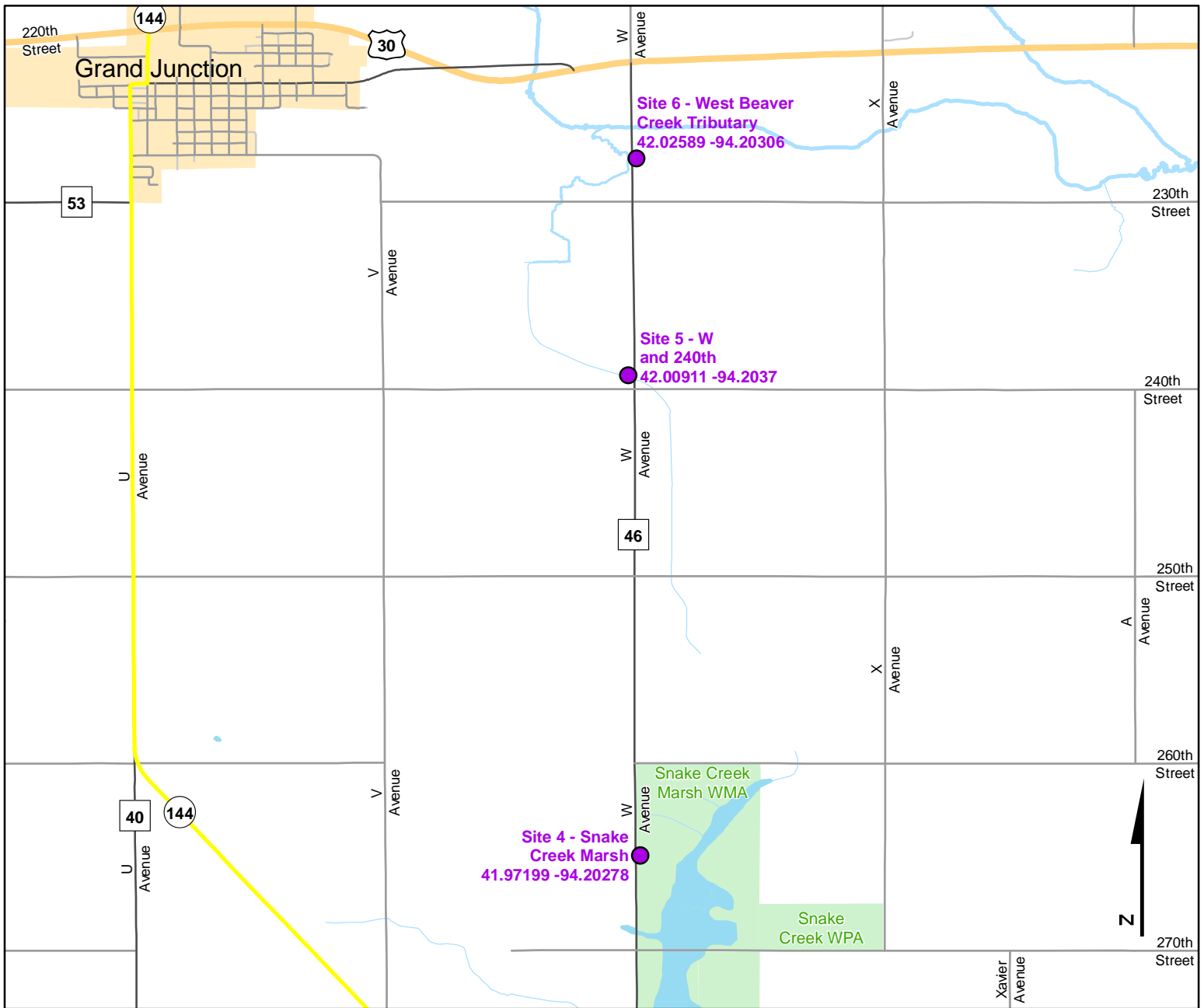




Volunteer Wildlife Monitoring Program (VWMP) Frog and Toad Survey

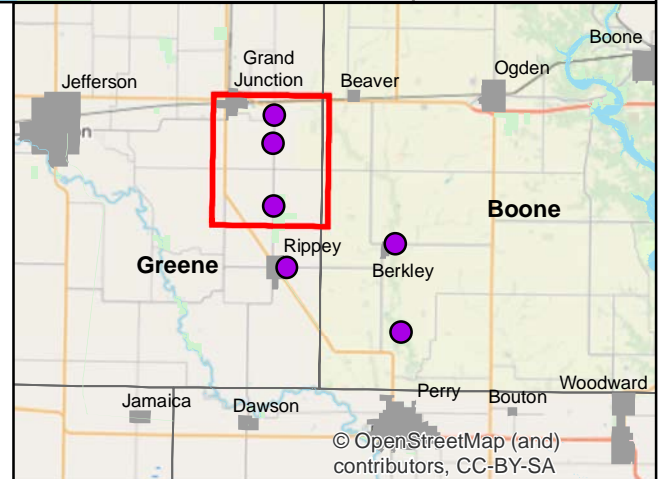
Route ID: 284 County: Boone

Click for Google Maps to Site 1: <https://www.google.com/maps/dir/?api=1&destination=41.8975706659,-94.0993616657>



Legend

----- Trails





Frog and Toad Call Survey Route Description

Route ID **284**

Established: 2019

Site Number	Name	County	Latitude	Longitude	Directions
1	Buffalo Grove	Boone	41.8975707	-94.0993617	County Area Buffalo Grove - before curve. Park at old Church.
2	Berkley	Boone	41.9501587	-94.1051512	1/4 Mile west of Deer Ave. on 280th.
3	Snake Creek at Rippey	Greene	41.9353484	-94.1910562	On 290th, just east of intersection the town of Rippey
4	Snake Creek Marsh	Greene	41.9719908	-94.202782	1.25 miles north of 280th on Wave Rod (P46) - WMA Parking Lot on east side of road.
5	W and 240th	Greene	42.0091059	-94.2036984	Drive 2.5 miles north from Site 4 and park on 240th.
6	West Beaver Creek Tributary	Greene	42.0258916	-94.2030607	1.4 miles north of Sit 5 on W Ave. Pull off on shoulder (not the safest).