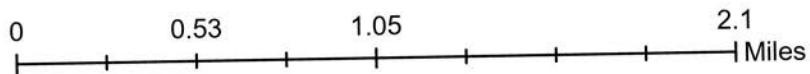
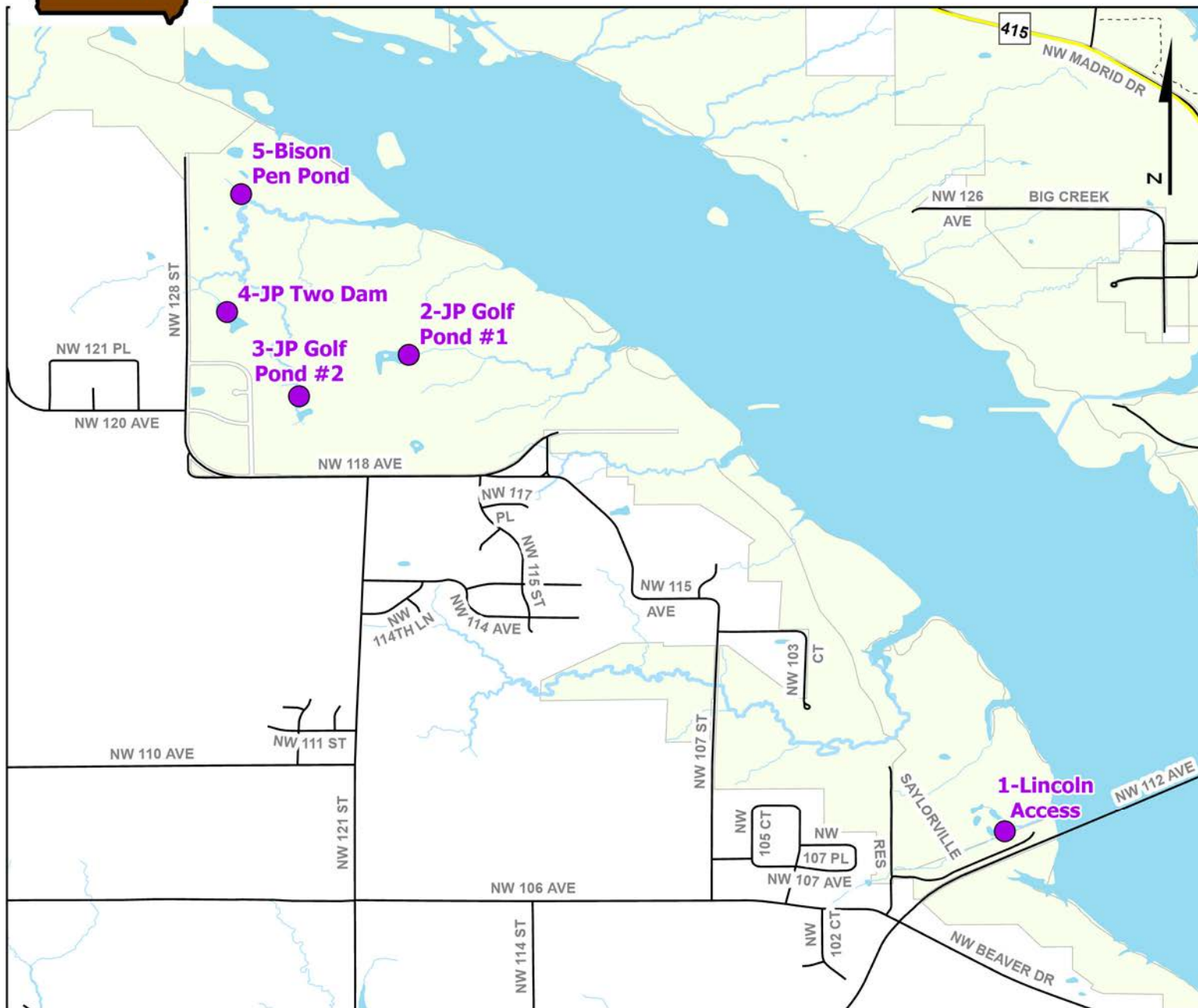


Volunteer Wildlife Monitoring Program (VWMP) Frog and Toad Survey

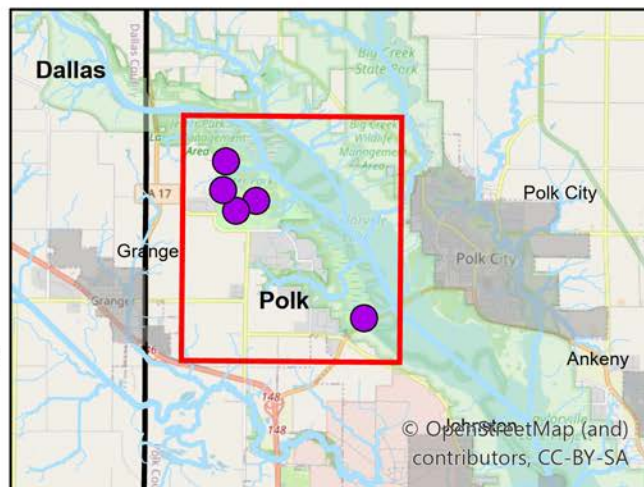
Route ID: 265 County: Polk



Legend

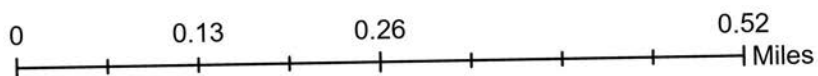
----- Trails

● Survey Stops



Volunteer Wildlife Monitoring Program (VWMP) Frog and Toad Survey

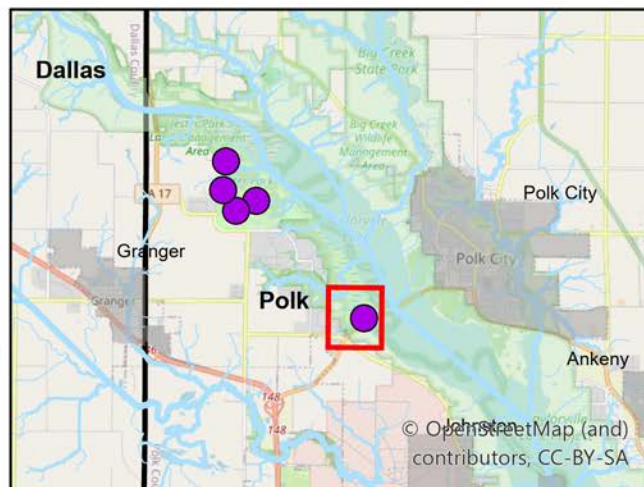
Route ID: 265 County: Polk



Legend

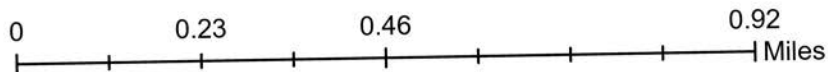
----- Trails

● Survey Stops



Volunteer Wildlife Monitoring Program (VWMP) Frog and Toad Survey

Route ID: 265 County: Polk



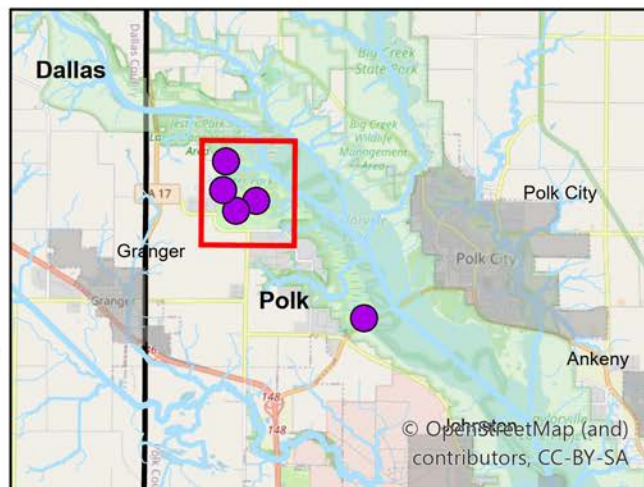
DNR
Volunteer
Wildlife
Monitoring
Program



Legend

----- Trails

● Survey Stops





Frog and Toad Call Survey Route Description

Route ID

Established:

Site Number	Name	County	Latitude	Longitude	Directions
<input type="text" value="1"/>	<input type="text" value="Lincoln Access"/>	<input type="text" value="Polk"/>	<input type="text" value="41.7576804"/>	<input type="text" value="-93.7498615"/>	<input type="text" value="Pond north of Hwy 415, access road is east off of NW 100th St just north of intersection with NW 106th Ave"/>
<input type="text" value="2"/>	<input type="text" value="JP Golf Pond #1"/>	<input type="text" value="Polk"/>	<input type="text" value="41.78359"/>	<input type="text" value="-93.7822390"/>	<input type="text" value="Pond next to Shelter #2 on the east side of golf courseCoordinates listed are incorrect."/>
<input type="text" value="3"/>	<input type="text" value="JP Golf Pond #2"/>	<input type="text" value="Polk"/>	<input type="text" value="41.7813104"/>	<input type="text" value="-93.7881625"/>	<input type="text" value="Pond just south of the outdoor rec center close to entrance of Jester Park"/>
<input type="text" value="4"/>	<input type="text" value="JP Two Dam"/>	<input type="text" value="Polk"/>	<input type="text" value="41.7858771"/>	<input type="text" value="-93.7920695"/>	<input type="text" value="Small pond, northwest of golf course, trail around pond"/>
<input type="text" value="5"/>	<input type="text" value="Bison Pen Pond"/>	<input type="text" value="Polk"/>	<input type="text" value="41.7922682"/>	<input type="text" value="-93.7913057"/>	<input type="text" value="Access road is east off of NW 128th St, at the dead end of 128th"/>