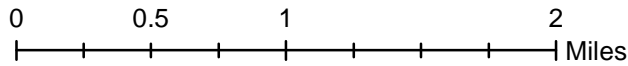
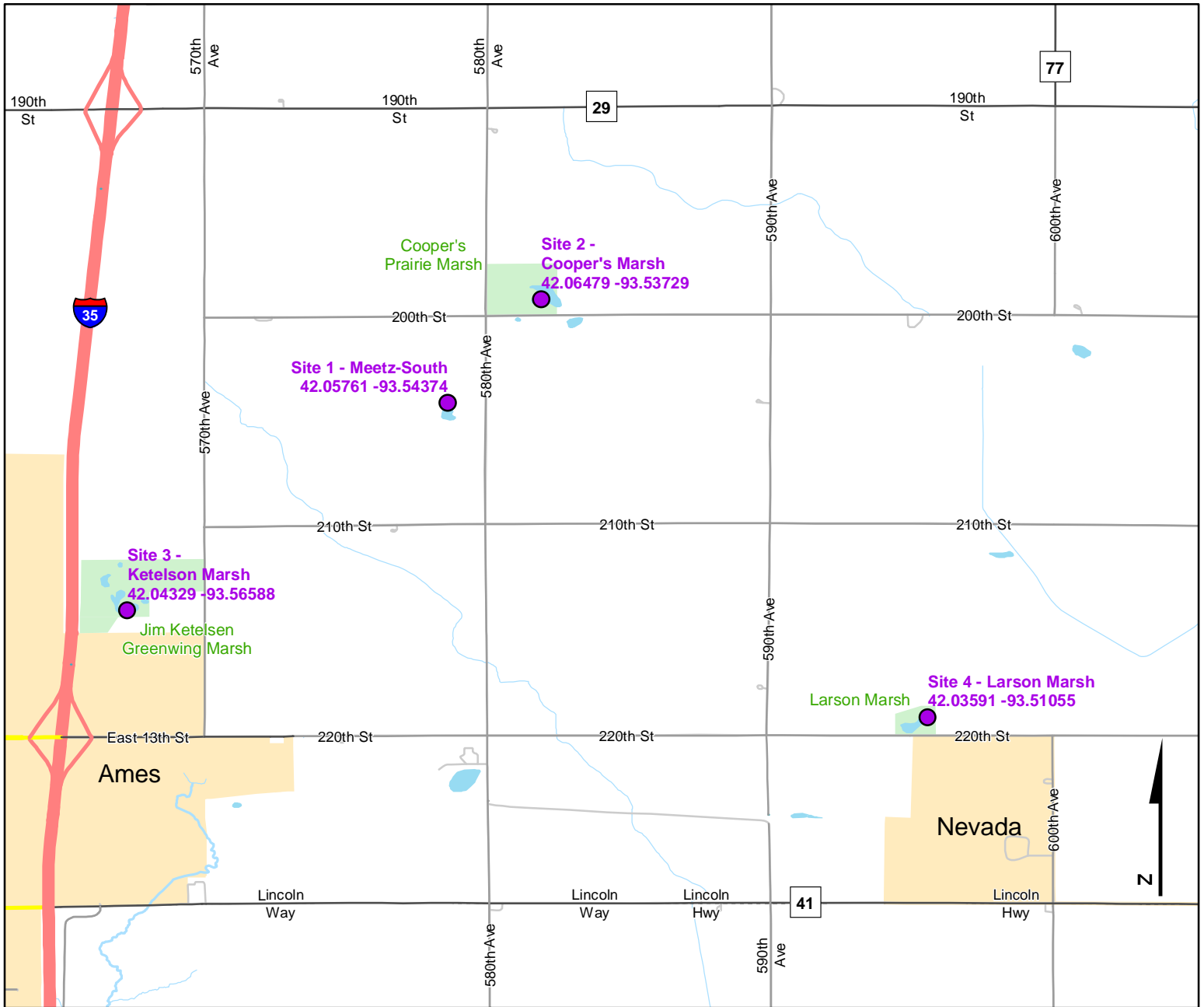




Volunteer Wildlife Monitoring Program (VWMP) Frog and Toad Survey

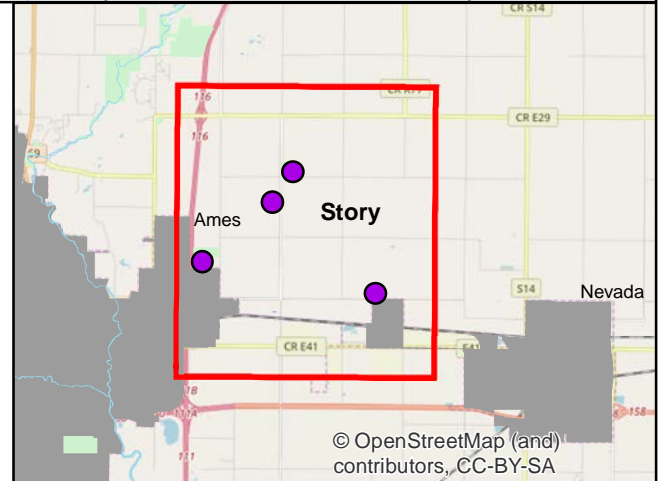
Route ID: 230 County: Story

Click for Google Maps to Site 1: <https://www.google.com/maps/dir/?api=1&destination=42.0576132397,-93.5437438512>



Legend

----- Trails



© OpenStreetMap (and) contributors, CC-BY-SA



Frog and Toad Call Survey Route Description

Route ID **230**

Established: 2007

Site Number	Name	County	Latitude	Longitude	Directions
1	Meetz-South	Story	42.0576132	-93.5437439	On west side of 580th Ave, just south of intersection with 200th St. Two small ponds
2	Cooper's Marsh	Story	42.0647858	-93.5372902	At Cooper's Prairie Marsh at the corner of 200th St and 580th Ave
3	Ketelson Marsh	Story	42.0432939	-93.5658784	At Jim Ketelson Greenwing Marsh north of 220th St on 170th Ave
4	Larson Marsh	Story	42.0359068	-93.5105522	On the north side of 220th St, just east of intersection with 590th Ave