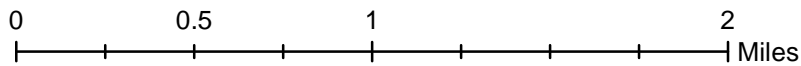
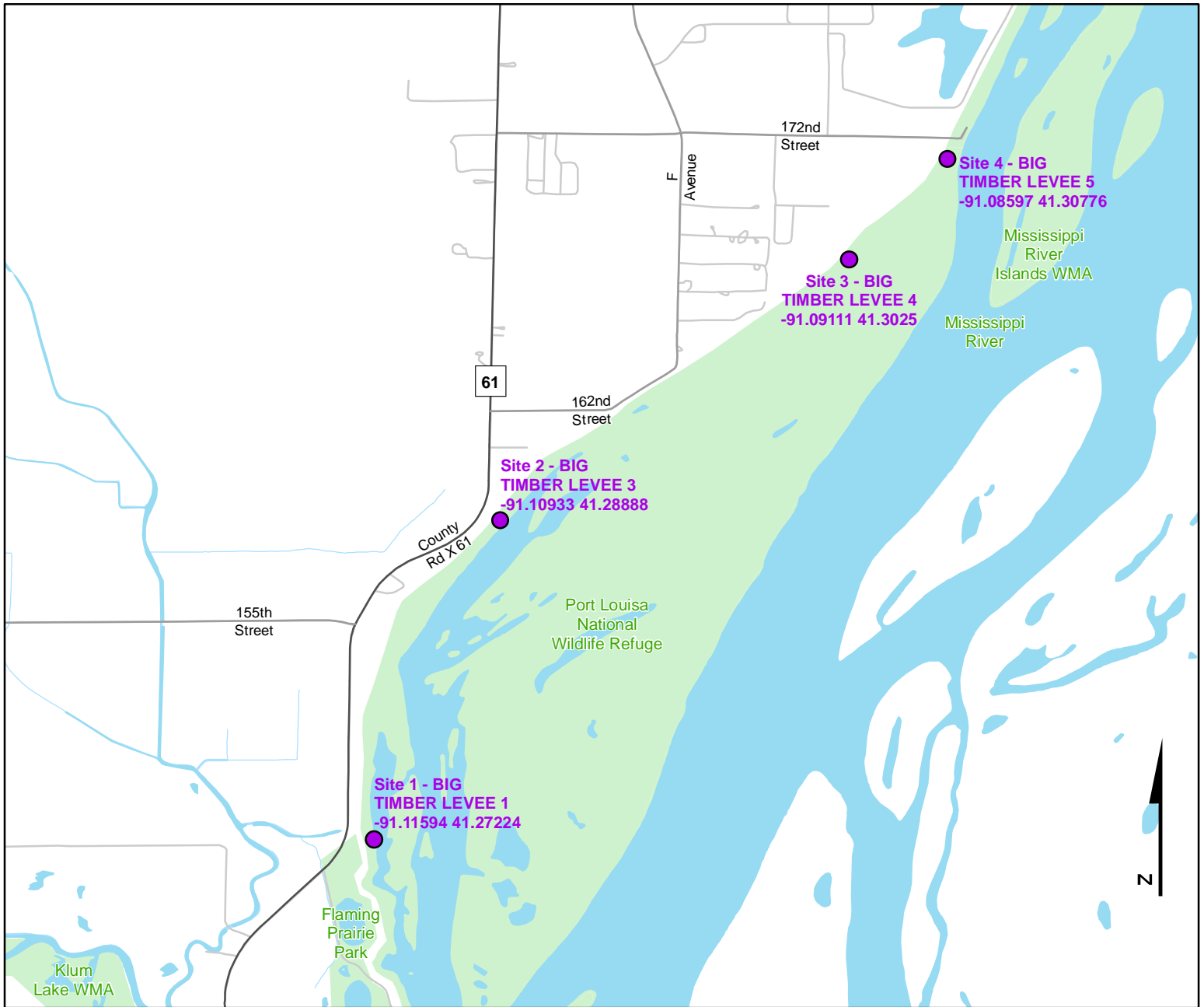




Volunteer Wildlife Monitoring Program (VWMP) Frog and Toad Survey

Route ID: 198 County: Louisa

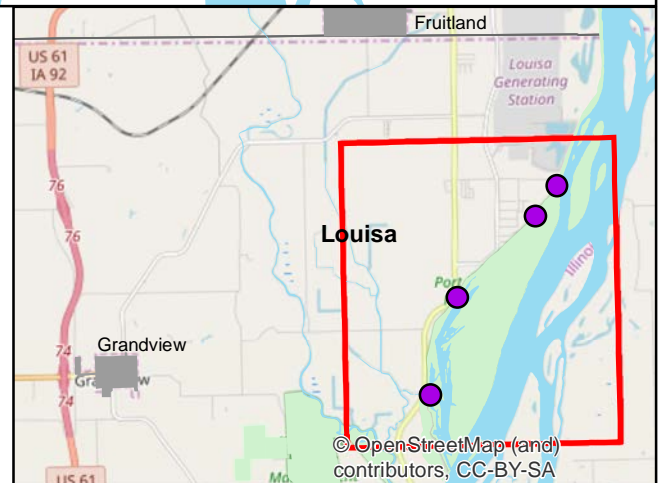
Click for Google Maps to Site 1: <https://www.google.com/maps/dir/?api=1&destination=41.2722421469,-91.1159436821>



DNR
Volunteer Wildlife Monitoring Program

Legend

----- Trails





Frog and Toad Call Survey Route Description

Route ID **198**

Established: 1999

Site Number	Name	County	Latitude	Longitude	Directions
1	BIG TIMBER LEVEE 1	Louisa	41.2722421	-91.1159437	Entrance area of Big timber just north of gates on top of levee
2	BIG TIMBER LEVEE 3	Louisa	41.2888779	-91.1093269	Top of levee where X61 turns north, levee heads NE
3	BIG TIMBER LEVEE 4	Louisa	41.3025023	-91.0911124	Top of levee SW of Kilpeck landing
4	BIG TIMBER LEVEE 5	Louisa	41.307758	-91.0859659	Top of levee S. of Kilpeck landing