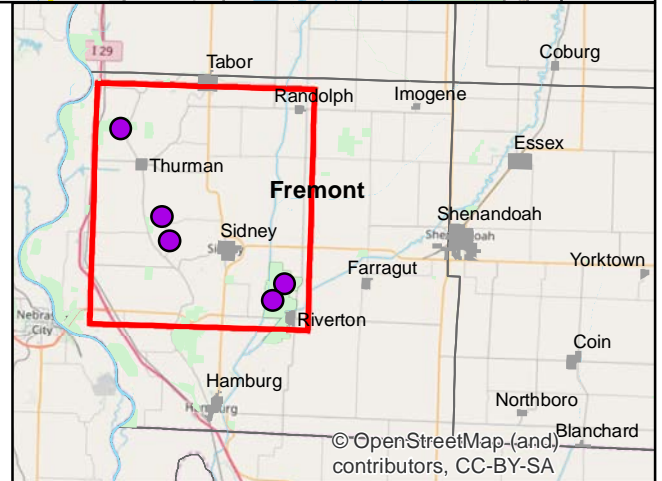
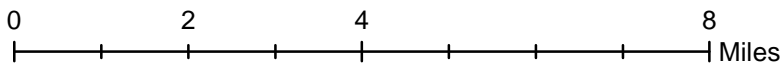
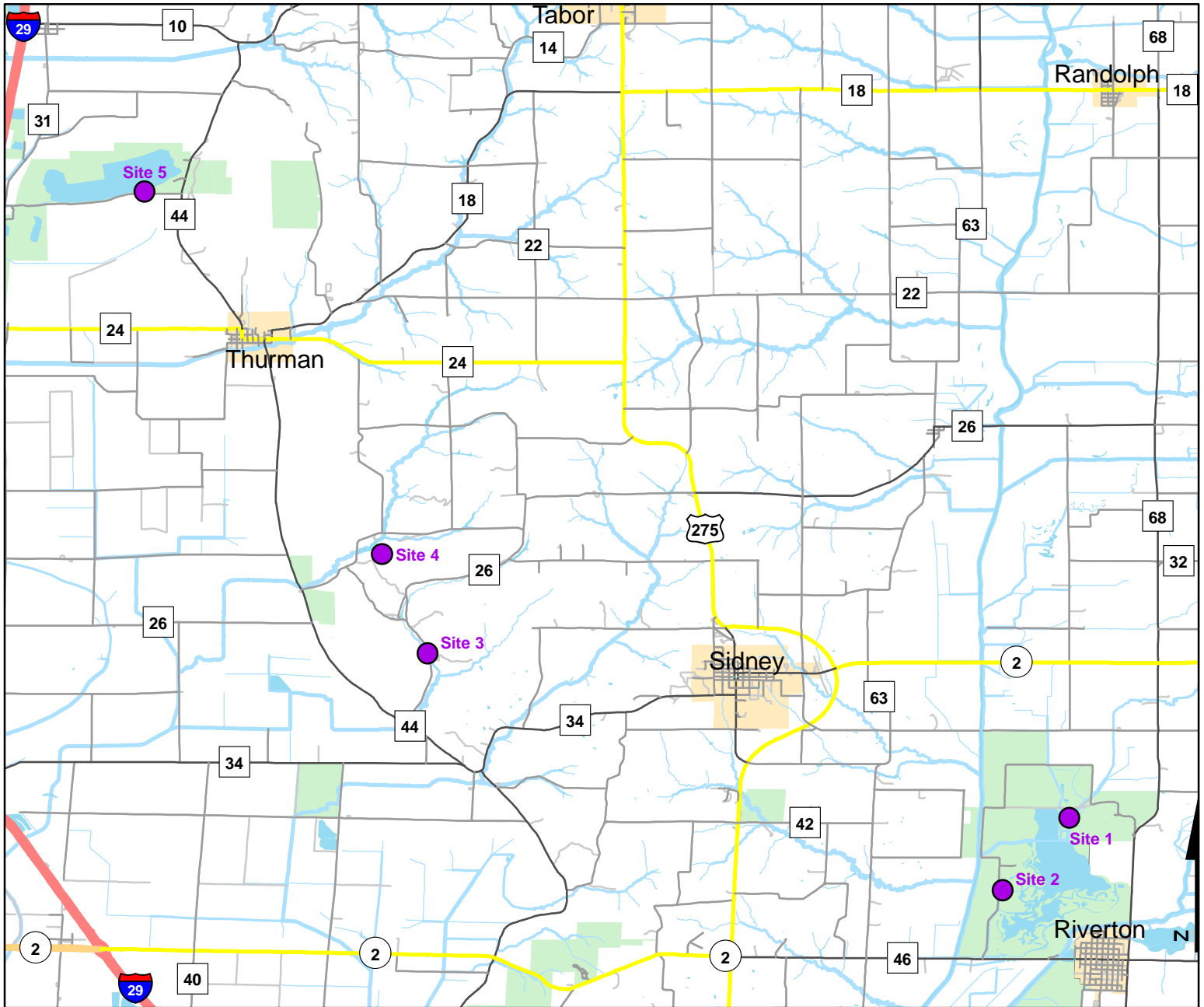




Volunteer Wildlife Monitoring Program (VWMP) Frog and Toad Survey

Route ID: 17 County: Fremont

Click for Google Maps to Site 1: <https://www.google.com/maps/dir/?api=1&destination=40.7171036036,-95.5754169476>



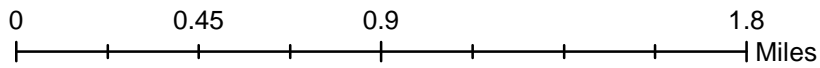
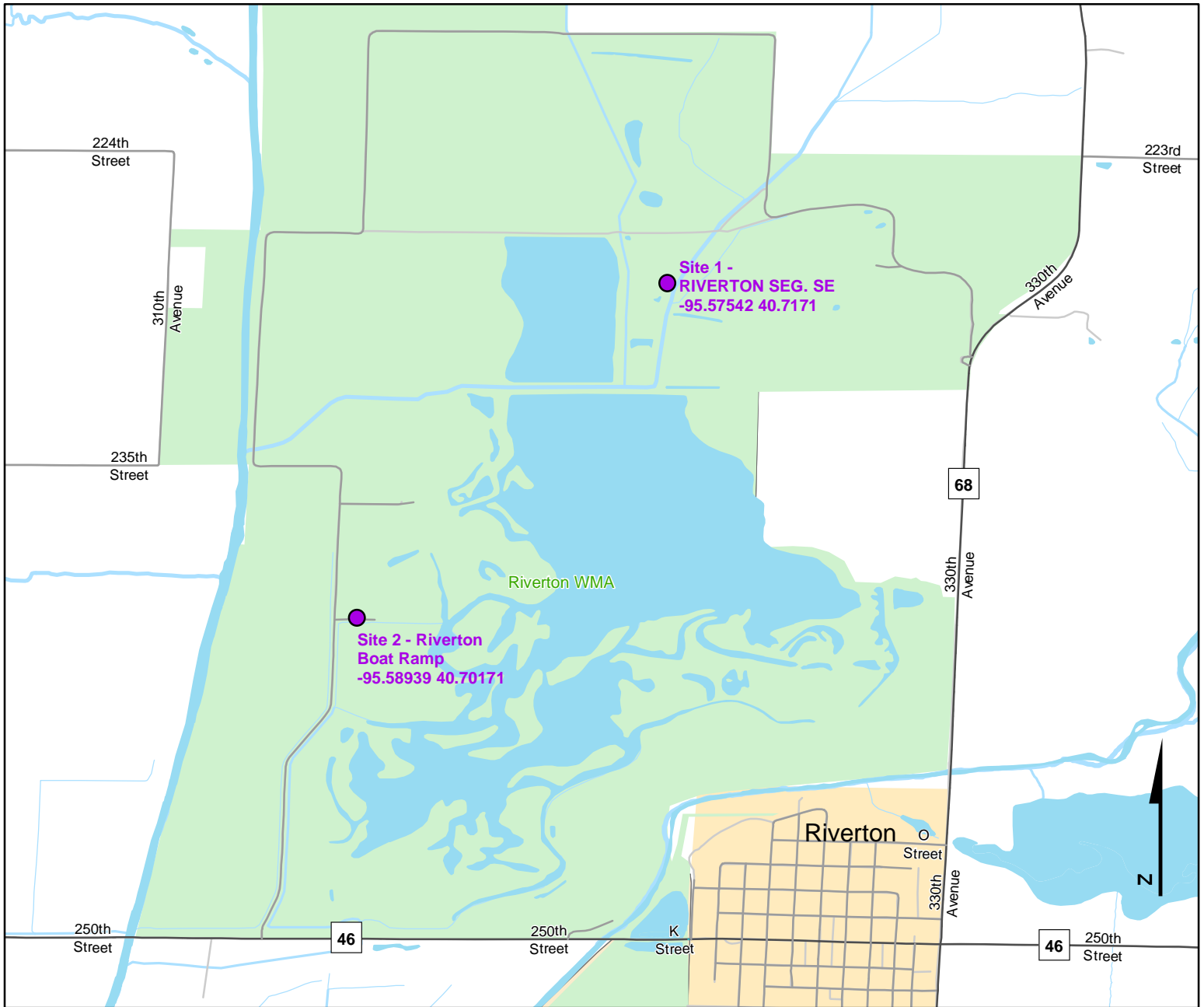
© OpenStreetMap-(and) contributors, CC-BY-SA



Volunteer Wildlife Monitoring Program (VWMP) Frog and Toad Survey

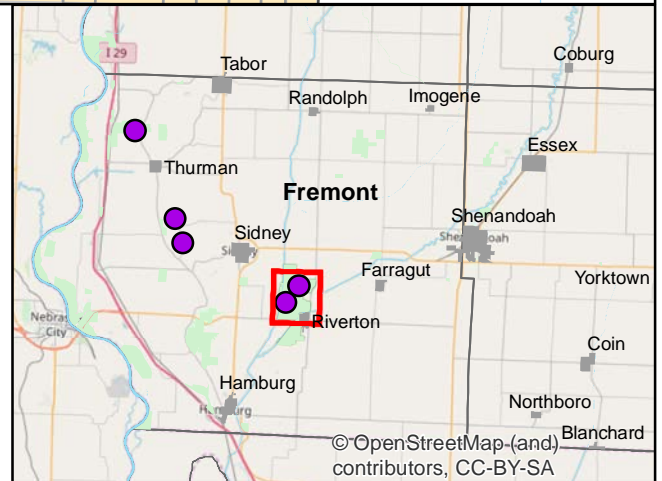
Route ID: 17 County: Fremont

Click for Google Maps to Site 1: <https://www.google.com/maps/dir/?api=1&destination=40.7171036036,-95.5754169476>



Legend

----- Trails

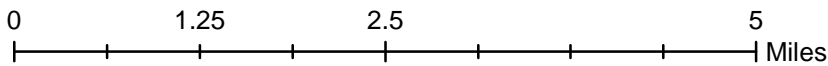
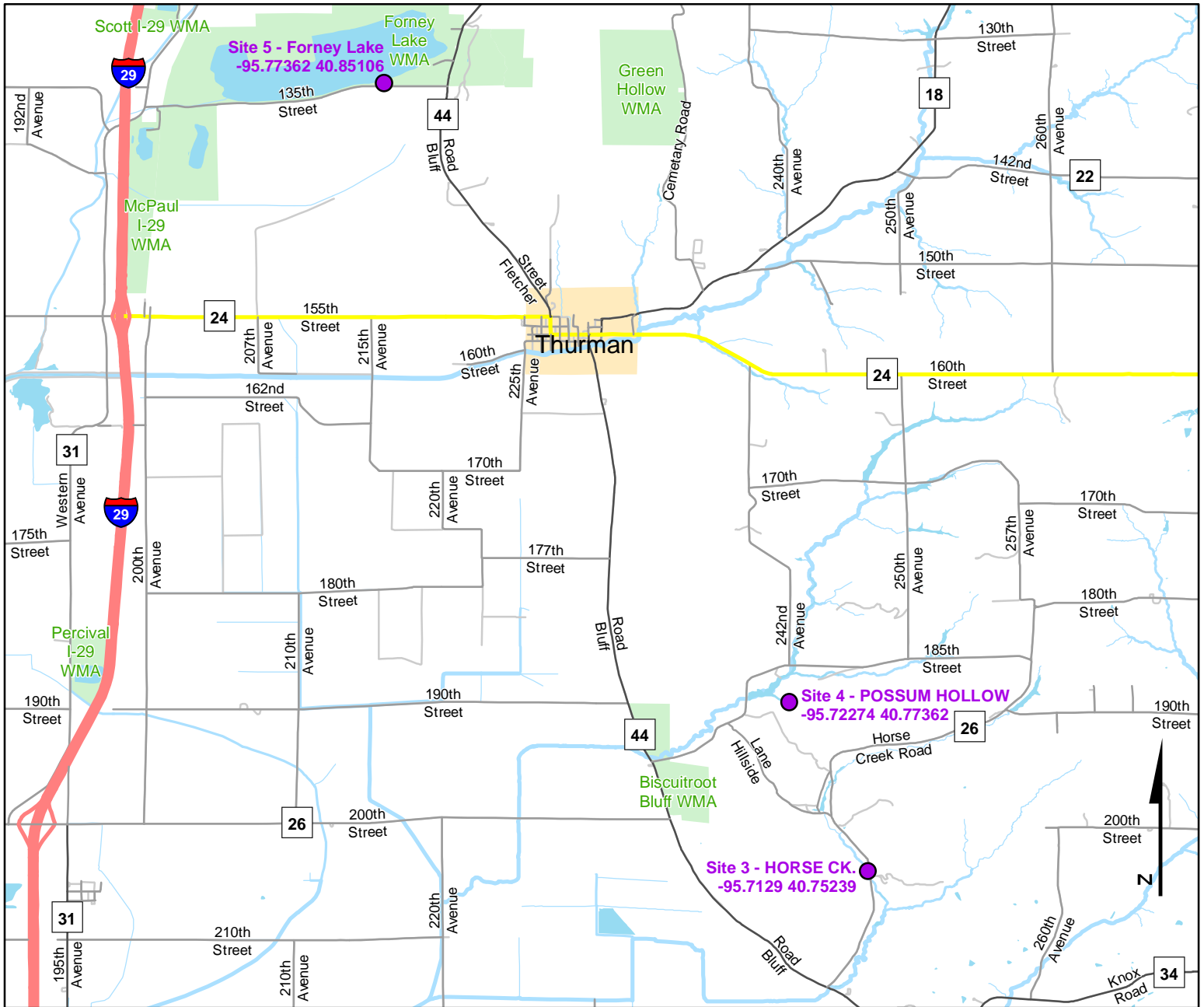




Volunteer Wildlife Monitoring Program (VWMP) Frog and Toad Survey

Route ID: 17 County: Fremont

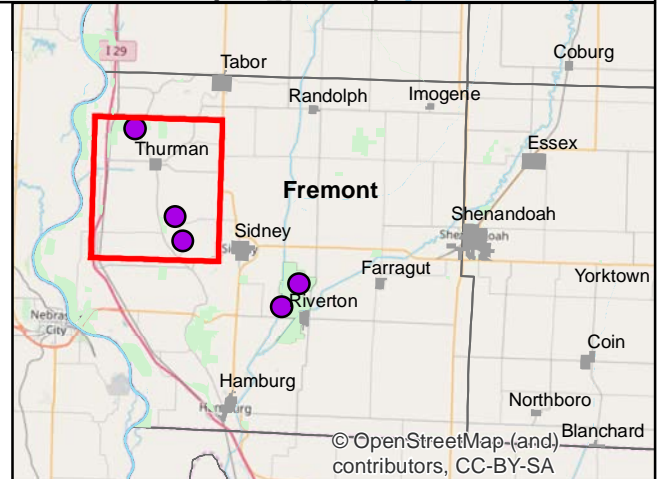
Click for Google Maps to Site 1: <https://www.google.com/maps/dir/?api=1&destination=40.7171036036,-95.5754169476>



DNR
Volunteer Wildlife Monitoring Program

Legend

----- Trails





Frog and Toad Call Survey Route Description

Route ID **17**

Established: 1991

Site Number	Name	County	Latitude	Longitude	Directions
1	RIVERTON SEG. SE	Fremont	40.7171036	-95.5754169	
2	RIVERTON BOAT RAMP	Fremont	40.6959259	-95.5947783	
3	HORSE CK.	Fremont	40.7523902	-95.7129023	
4	POSSUM HOLLOW	Fremont	40.7736179	-95.7227351	
5	FORNEY LAKE	Fremont	40.8455131	-95.7796736	