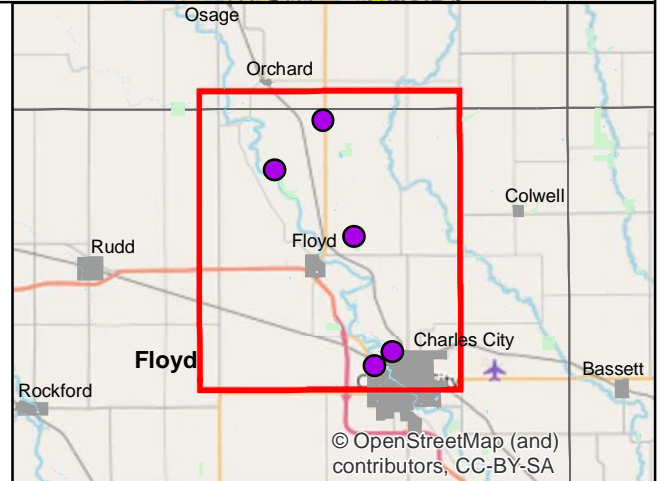
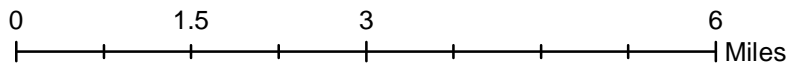
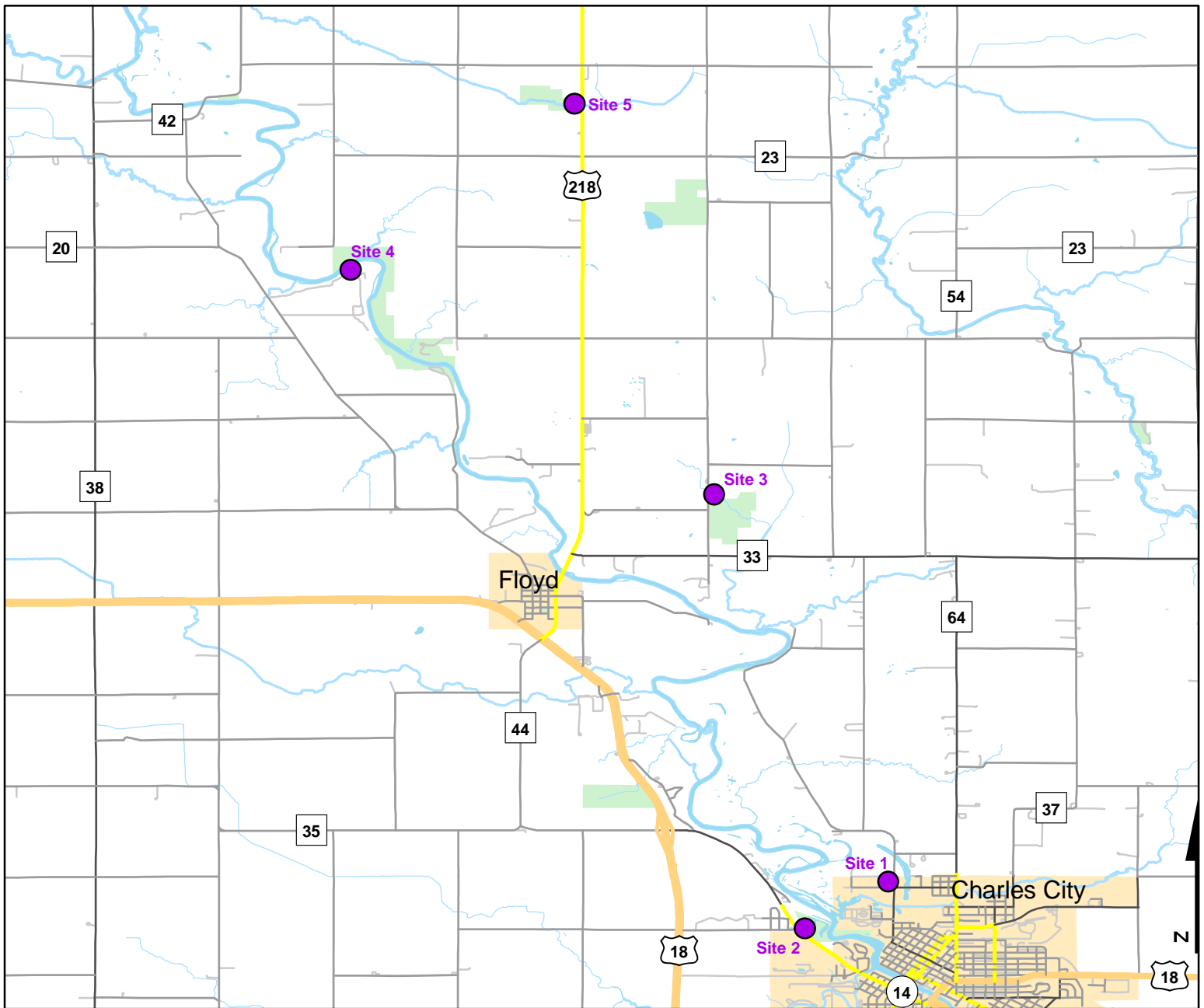




Volunteer Wildlife Monitoring Program (VWMP) Frog and Toad Survey

Route ID: 169 County: Floyd

Click for Google Maps to Site 1: <https://www.google.com/maps/dir/?api=1&destination=43.082239027,-92.6834013545>



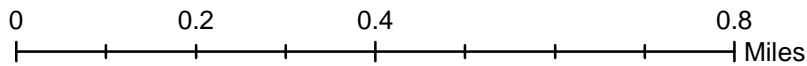
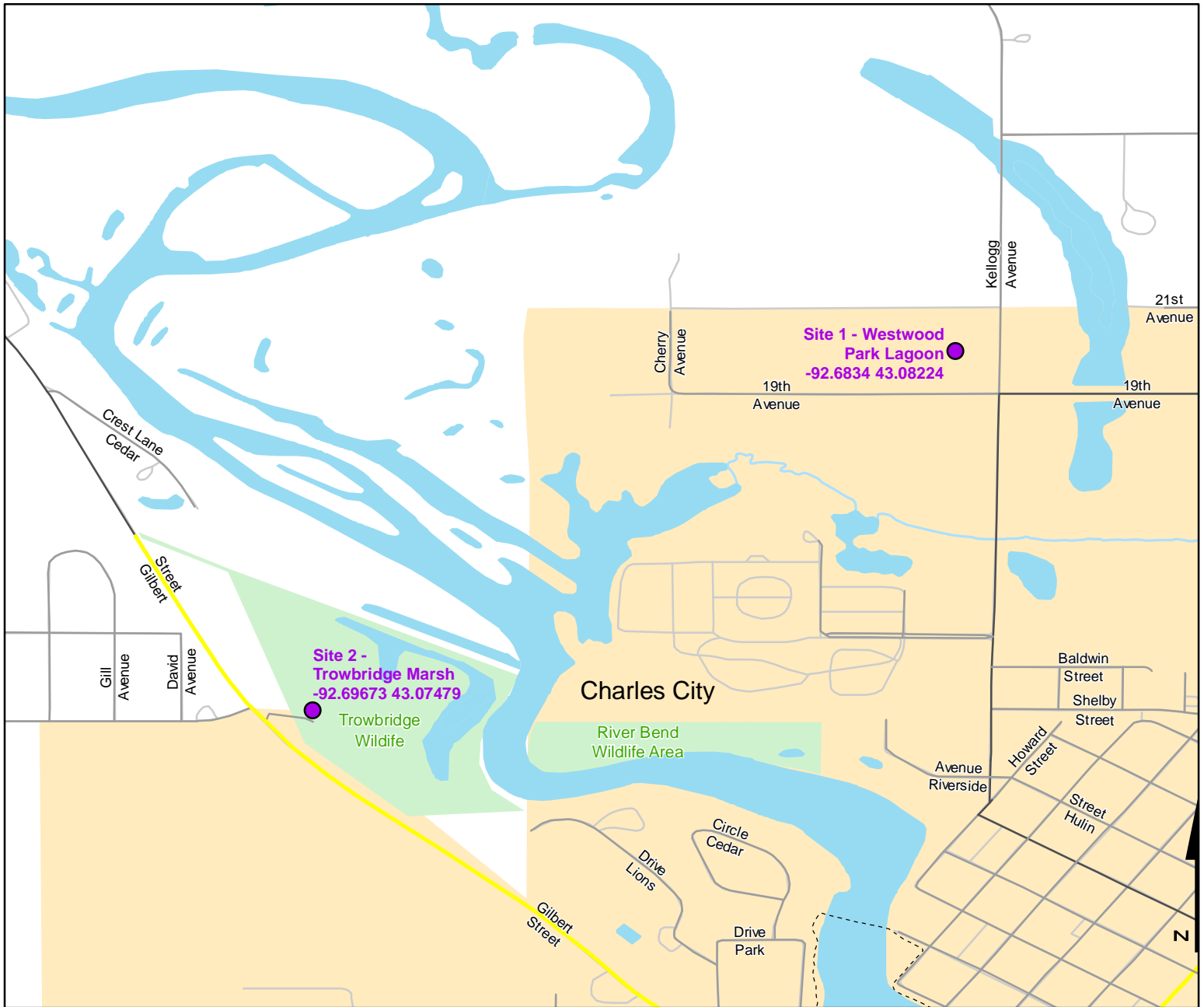
© OpenStreetMap (and contributors), CC-BY-SA



Volunteer Wildlife Monitoring Program (VWMP) Frog and Toad Survey

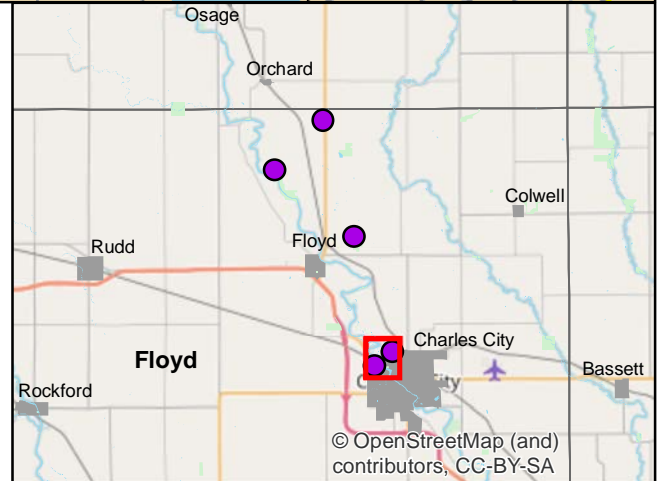
Route ID: 169 County: Floyd

Click for Google Maps to Site 1: <https://www.google.com/maps/dir/?api=1&destination=43.082239027,-92.6834013545>



Legend

----- Trails

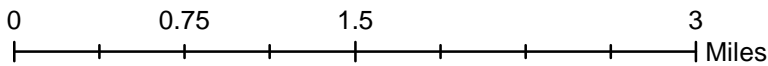
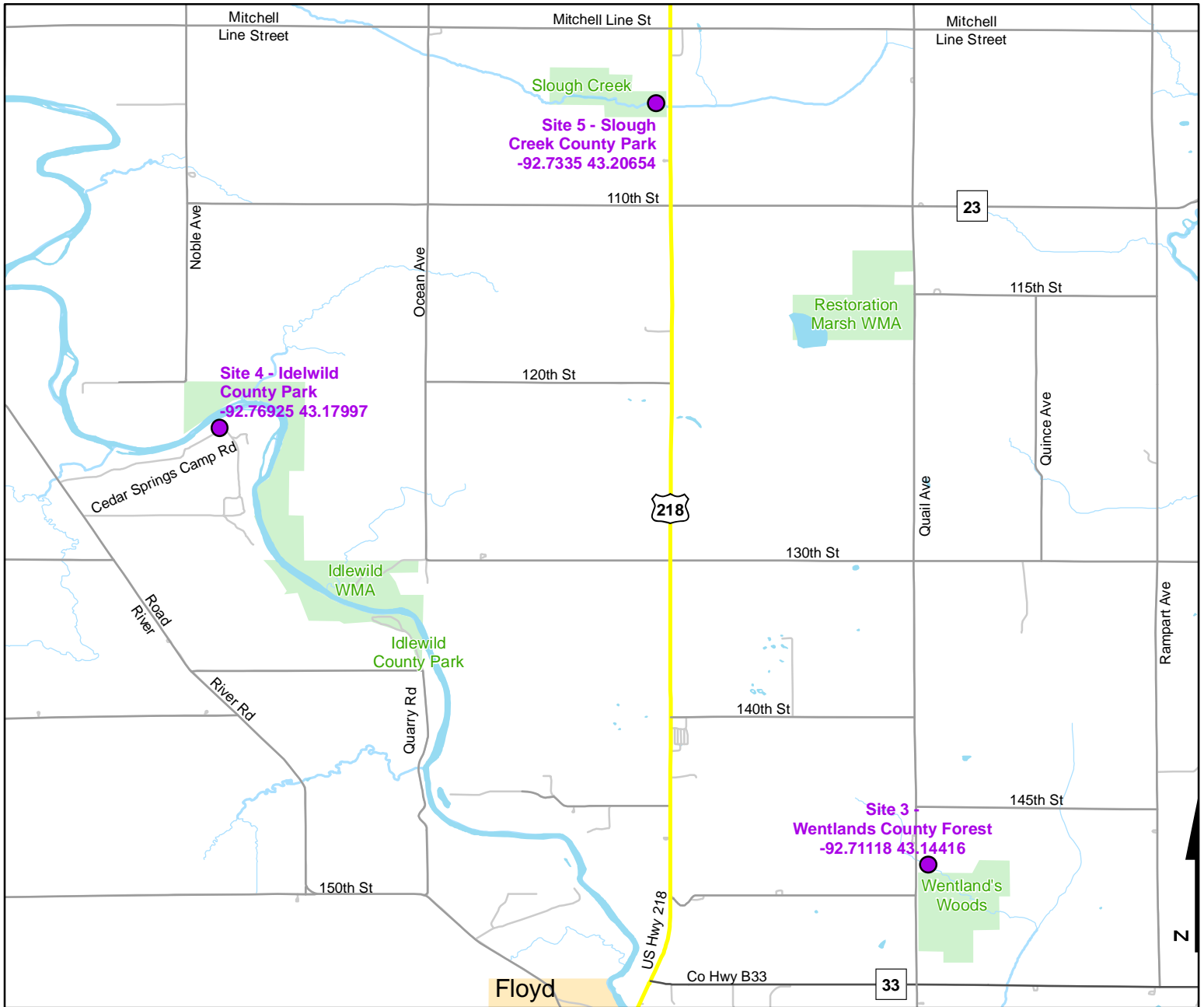




Volunteer Wildlife Monitoring Program (VWMP) Frog and Toad Survey

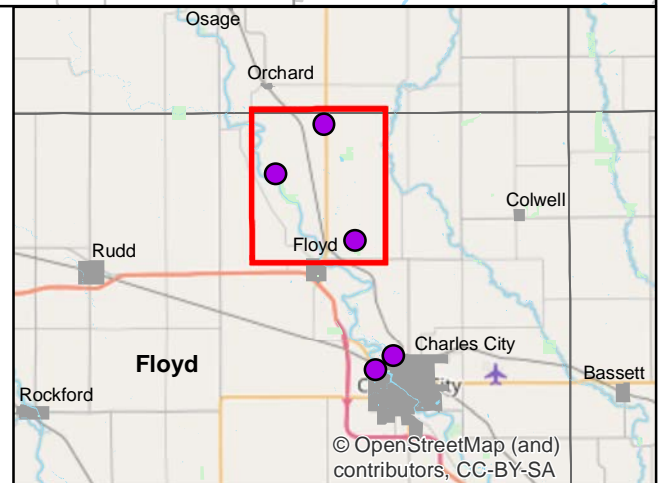
Route ID: 169 County: Floyd

Click for Google Maps to Site 1: <https://www.google.com/maps/dir/?api=1&destination=43.082239027,-92.6834013545>



Legend

----- Trails





Frog and Toad Call Survey Route Description

Route ID **169**

Established: 1996

Site Number	Name	County	Latitude	Longitude	Directions
1	Westwood Park Lagoon	Floyd	43.082239	-92.6834014	Westwood Park in Charles City. Lagoon on Kellogg Ave.
2	Trowbridge Marsh	Floyd	43.074792	-92.6967305	Hwy 18, Charles City. On Cedar Crest Ln pull off from Hwy 18
3	Wentlands County Forest	Floyd	43.1441582	-92.7111817	Off of Quail Ave, just north of intersection with B33. Small Creek Through Valley
4	Idelwild County Park	Floyd	43.1799672	-92.7692509	Park Access road, at junction of Skunk Creek and Cedar River
5	Slough Creek County Park	Floyd	43.2065346	-92.733501	West side of Highway 218, north of 110th St. intersection