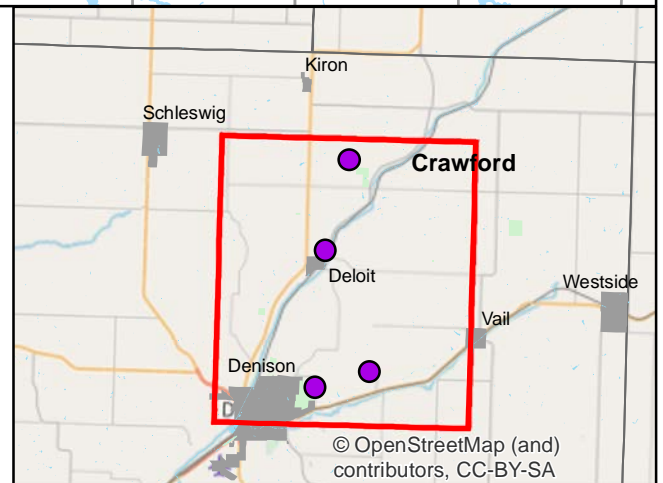
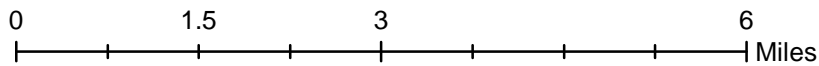
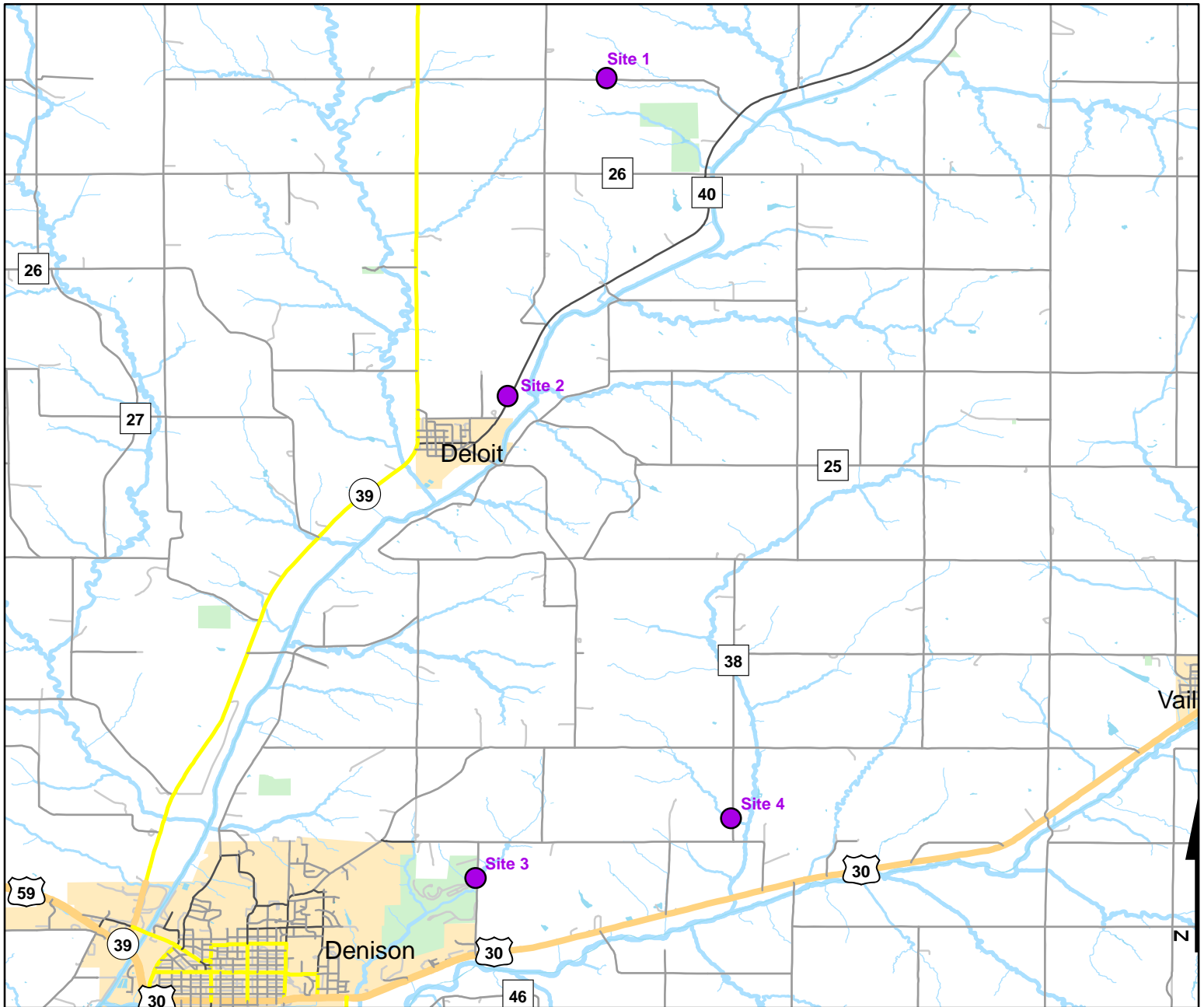




Volunteer Wildlife Monitoring Program (VWMP) Frog and Toad Survey

Route ID: 137 County: Crawford

Click for Google Maps to Site 1: <https://www.google.com/maps/dir/?api=1&destination=42.153598809,-95.29469992657>



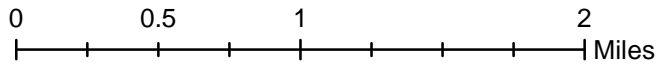
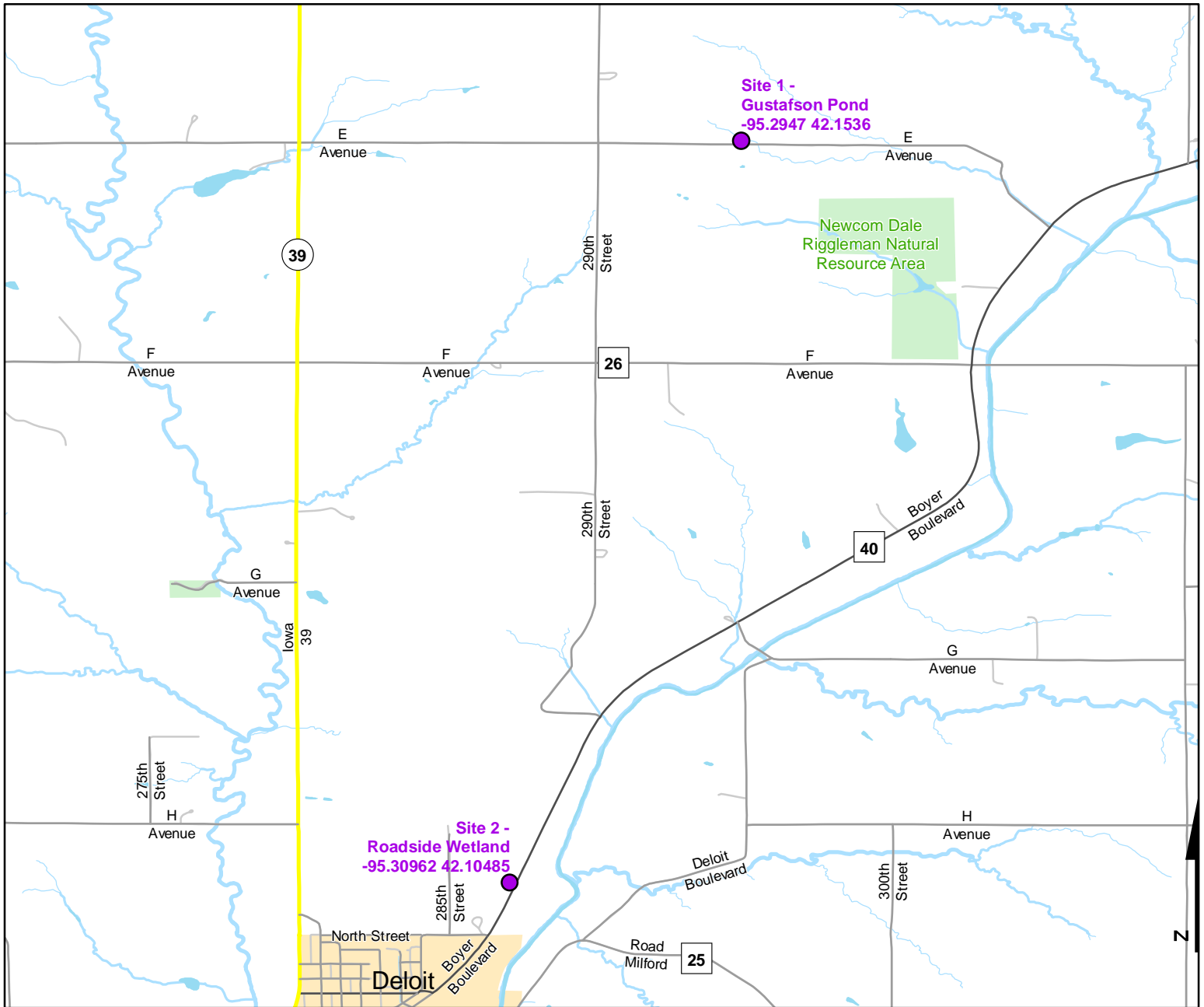
© OpenStreetMap (and contributors), CC-BY-SA



Volunteer Wildlife Monitoring Program (VWMP) Frog and Toad Survey

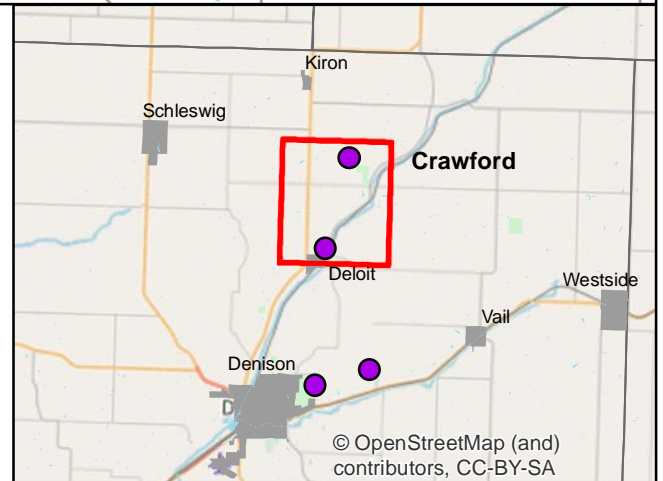
Route ID: 137 County: Crawford

Click for Google Maps to Site 1: <https://www.google.com/maps/dir/?api=1&destination=42.153598809,-95.29469992657>



Legend

----- Trails

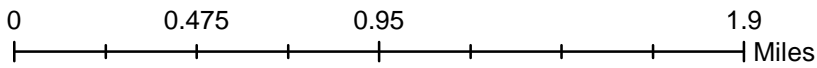
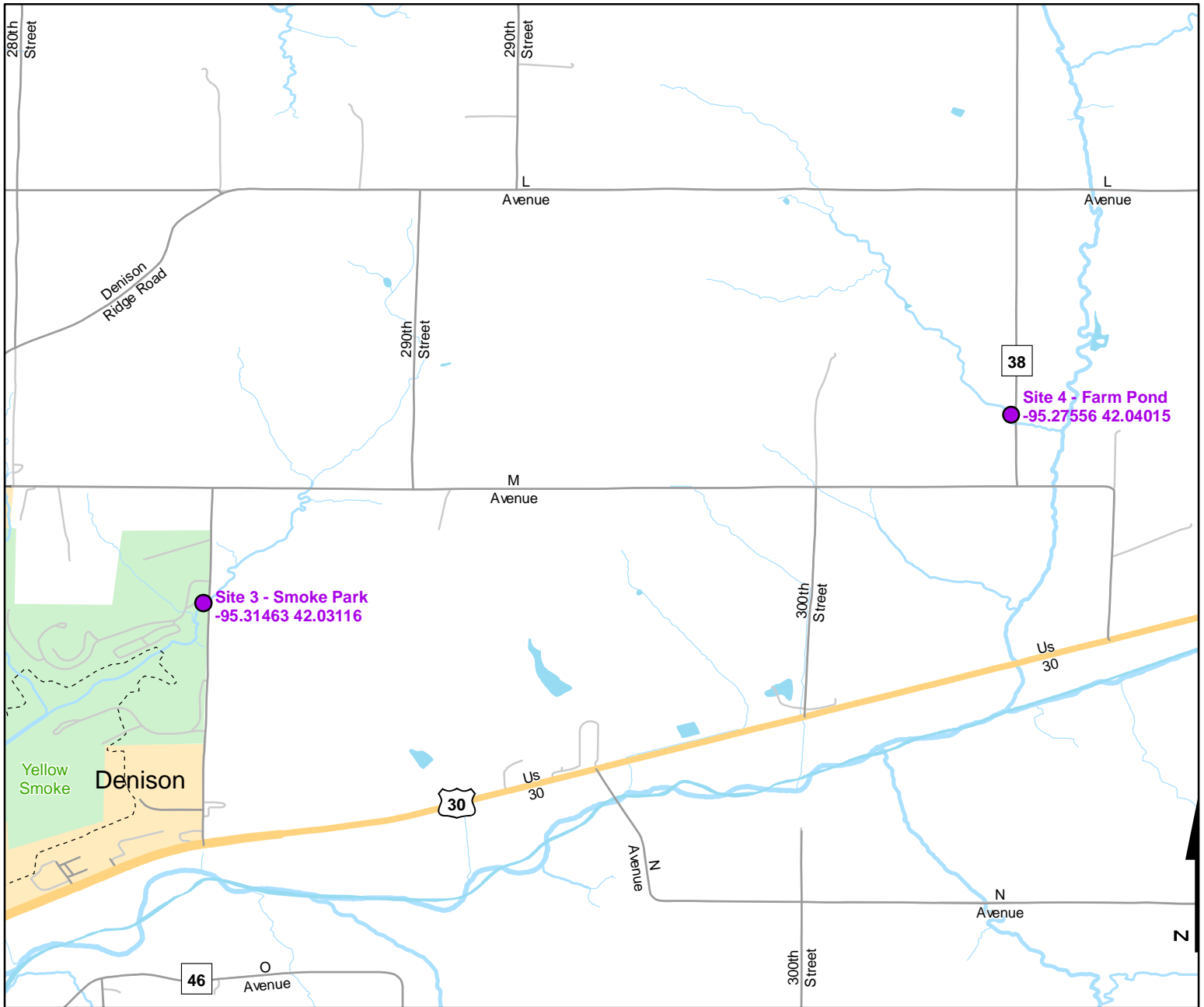




Volunteer Wildlife Monitoring Program (VWMP) Frog and Toad Survey

Route ID: 137 County: Crawford

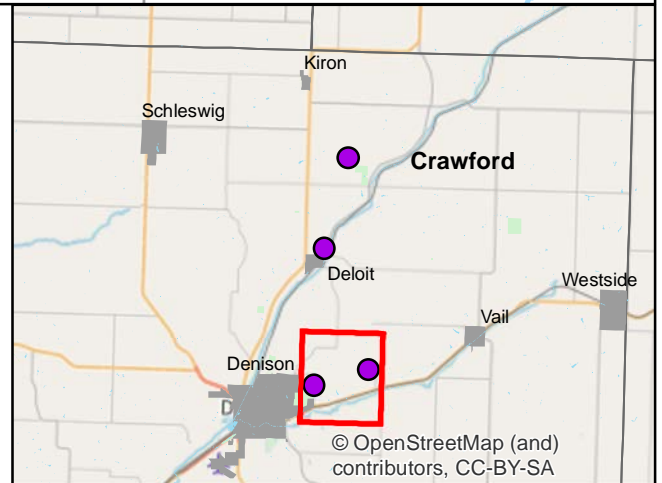
Click for Google Maps to Site 1: <https://www.google.com/maps/dir/?api=1&destination=42.153598809,-95.29469992657>



DNR
**Volunteer
 Wildlife
 Monitoring
 Program**

Legend

----- Trails





Frog and Toad Call Survey Route Description

Route ID **137**

Established: 1994

Site Number	Name	County	Latitude	Longitude	Directions
1	GUSTAFSON POND	Crawford	42.1551341	-95.2989794	
2	ROADSIDE WETLAND	Crawford	42.1032512	-95.3087762	
3	SMOKE PARK	Crawford	42.0316415	-95.3191612	
4	FARM POND	Crawford	42.0384679	-95.2803003	