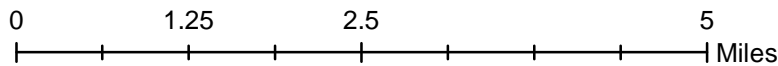
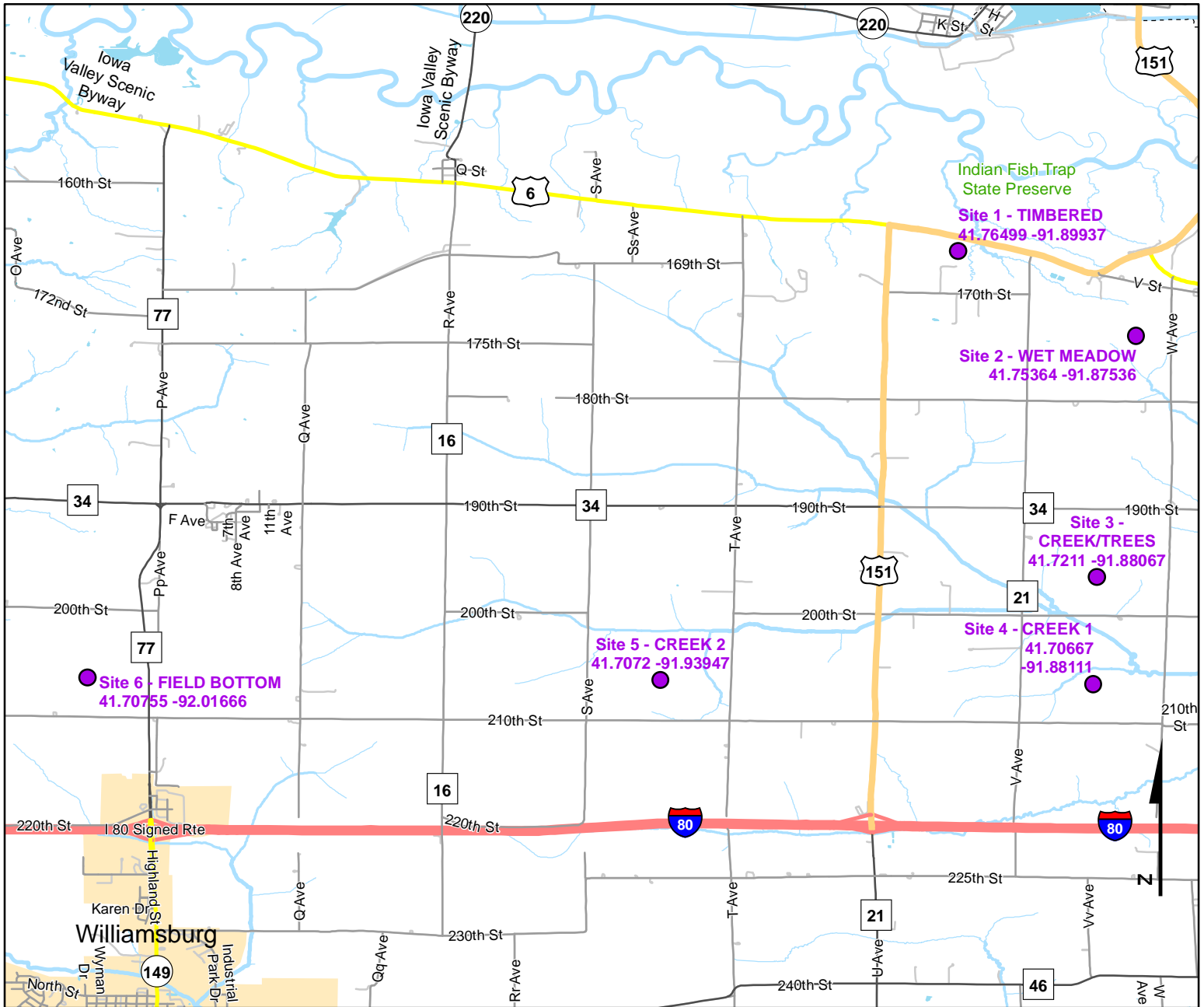




Volunteer Wildlife Monitoring Program (VWMP) Frog and Toad Survey

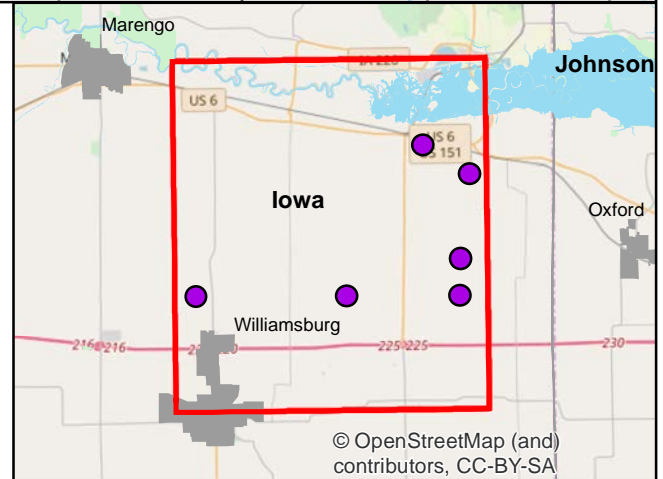
Route ID: 109 County: Iowa

Click for Google Maps to Site 1: <https://www.google.com/maps/dir/?api=1&destination=41.7649926952,-91.8993678314>



Legend

----- Trails



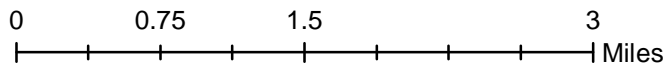
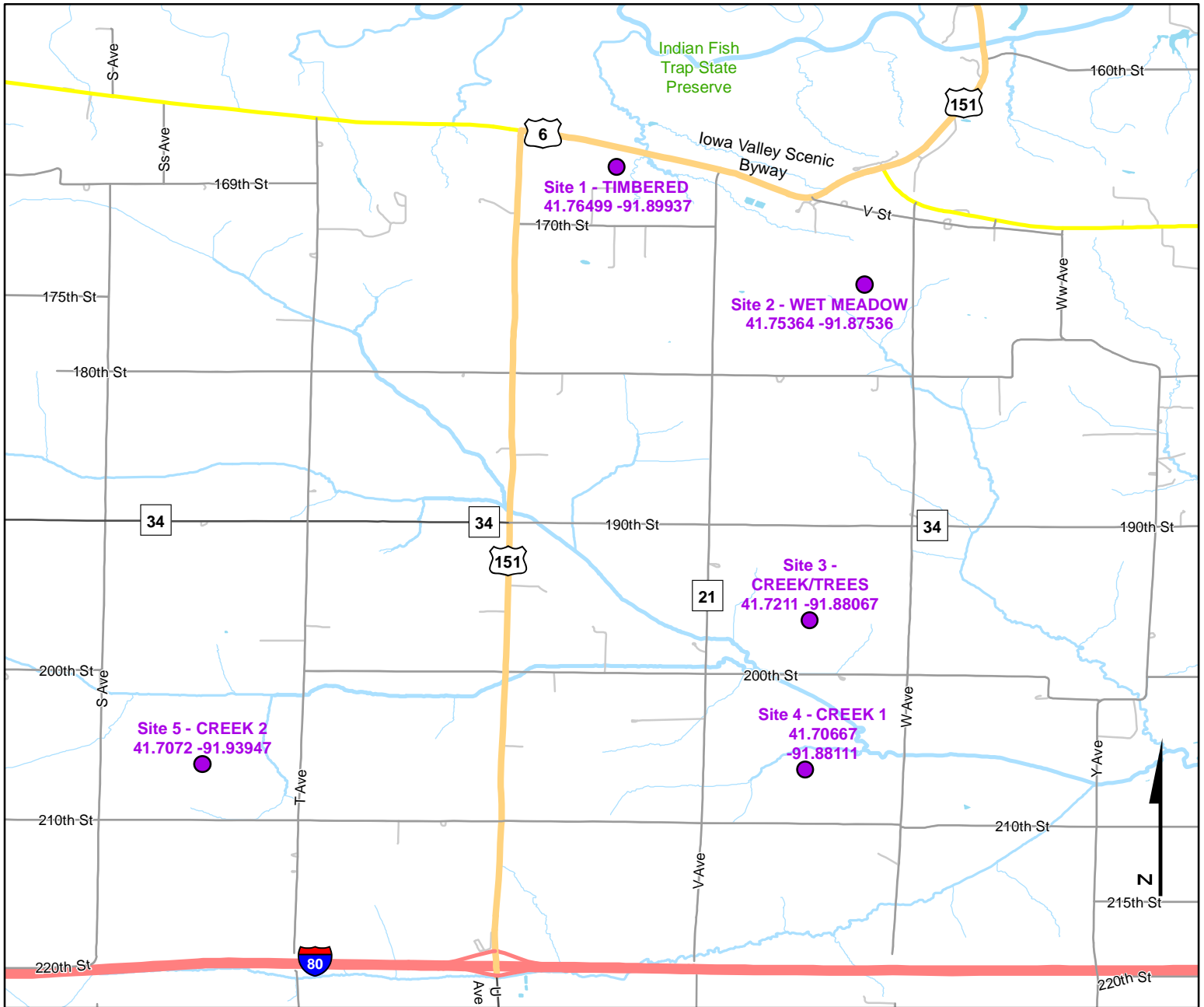
© OpenStreetMap (and contributors, CC-BY-SA)



Volunteer Wildlife Monitoring Program (VWMP) Frog and Toad Survey

Route ID: 109 County: Iowa

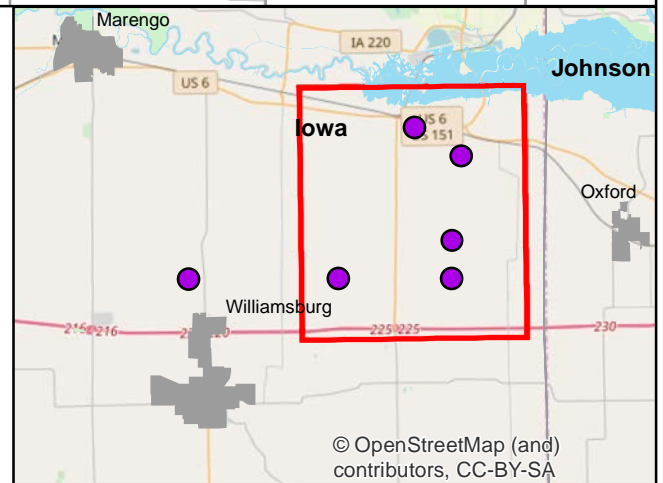
Click for Google Maps to Site 1: <https://www.google.com/maps/dir/?api=1&destination=41.7649926952,-91.8993678314>



DNR
Volunteer Wildlife Monitoring Program

Legend

----- Trails

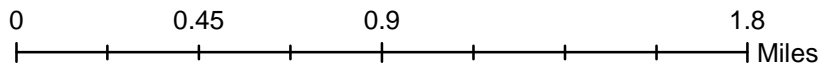
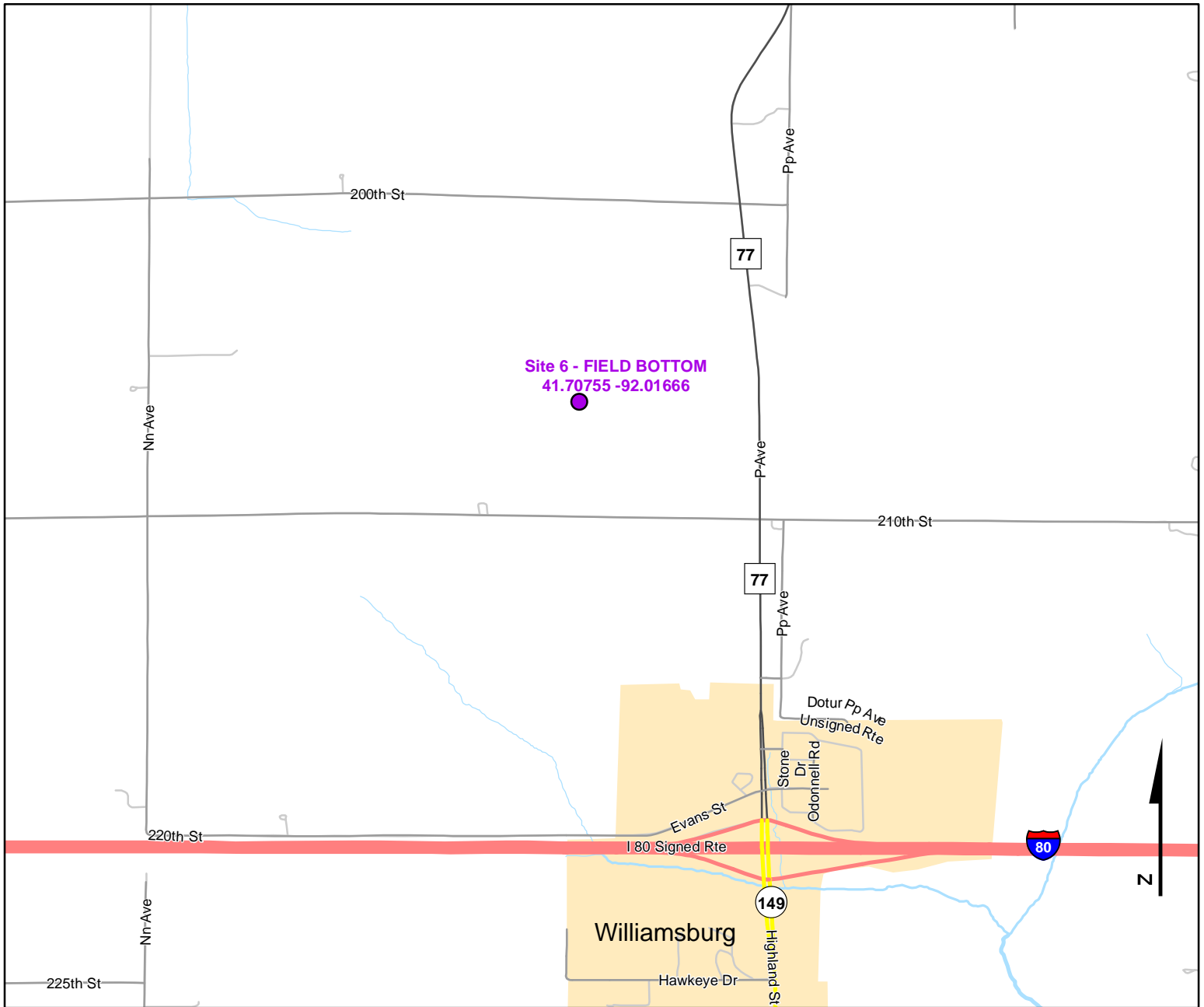




Volunteer Wildlife Monitoring Program (VWMP) Frog and Toad Survey

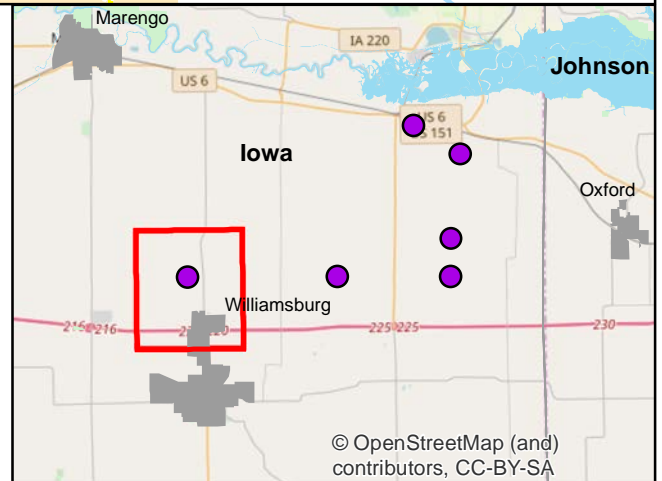
Route ID: 109 County: Iowa

Click for Google Maps to Site 1: <https://www.google.com/maps/dir/?api=1&destination=41.7649926952,-91.8993678314>



Legend

----- Trails



© OpenStreetMap (and contributors), CC-BY-SA



Frog and Toad Call Survey Route Description

Route ID **109**

Established: 1993

Site Number	Name	County	Latitude	Longitude	Directions
1	TIMBERED	Iowa	41.7649927	-91.8993678	
2	WET MEADOW	Iowa	41.753639	-91.8753641	
3	CREEK/TREES	Iowa	41.7211017	-91.8806714	
4	CREEK 1	Iowa	41.7066679	-91.8811082	
5	CREEK 2	Iowa	41.7071988	-91.9394718	
6	FIELD BOTTOM	Iowa	41.7075475	-92.0166621	



Frog and Toad Call Survey Route Description
