Brushy Creek

WEBSTER COUNTY

FEATURE LOCATIONS

BRIDGES	LATITUDE	LONGITUDE
B1	42.4164935	93.9913284
B2	42.4148930	93.9914613
B3	42.4070114	93.9908182
B4	42.4059387	93.9927351
B5	42.4035478	93.9908134
B6	42.3982721	93.9896561

ROCK PILES	LATITUDE	LONGITUDE
RP1	42.4154292	93.9913207
RP2	42.4152982	93.9937153
RP3	42.4146156	93.9918874
RP4	42.4148931	93.9914613
RP5	42.4144982	93.9906743
RP6	42.4137020	93.9916056
RP7	42.4126145	93.9912713
RP8	42.4117864	93.9909179
RP9	42.4097467	93.9892155
RP10	42.4099564	93.9902184
RP11	42.4104588	93.9909963
RP12	42.4094990	93.9908334
RP13	42.4084173	93.9919606
RP14	42.4077778	93.9928063
RP15	42.4015505	93.9900448
RP16	42.4012388	93.9900901
RP17	42.4002593	93.9905165
RP18	42.3995203	93.9911196
RP19	42.3985594	93.9907444
RP20	42.3987633	93.9872974
RP21	42.3964892	93.9907510
RP22	42.3952468	93.9895145
RP23	42.3964667	93.9845073
RP24	42.3929238	93.9712650
RP25	42.3901196	93.9712592
RP26	42.3984136	93.9800264

BRUSH PILES	LATITUDE	LONGITUDE
BP1	42.4132252	93.9889562
BP2	42.4081300	93.9922442
BP3	42.4080344	93.9925399
BP4 (LOG PILE)	42.3997481	93.9902511
BP5	42.3969500	93.9848717
BP6	42.3931519	93.9826833
BP7	42.3921588	93.9817122
BP8	42.3912300	93.9829464
BP9	42.3896146	93.9783462

LEGEND

- BOAT RAMP
- BRIDGE
- SILT SILL
- ROCK PILE
- BRUSH / LOG PILE
- FISHING JETTY
- SUBMERGED ROAD BED
- UNIVERSALLY ACCESSIBLE FISHING PIER

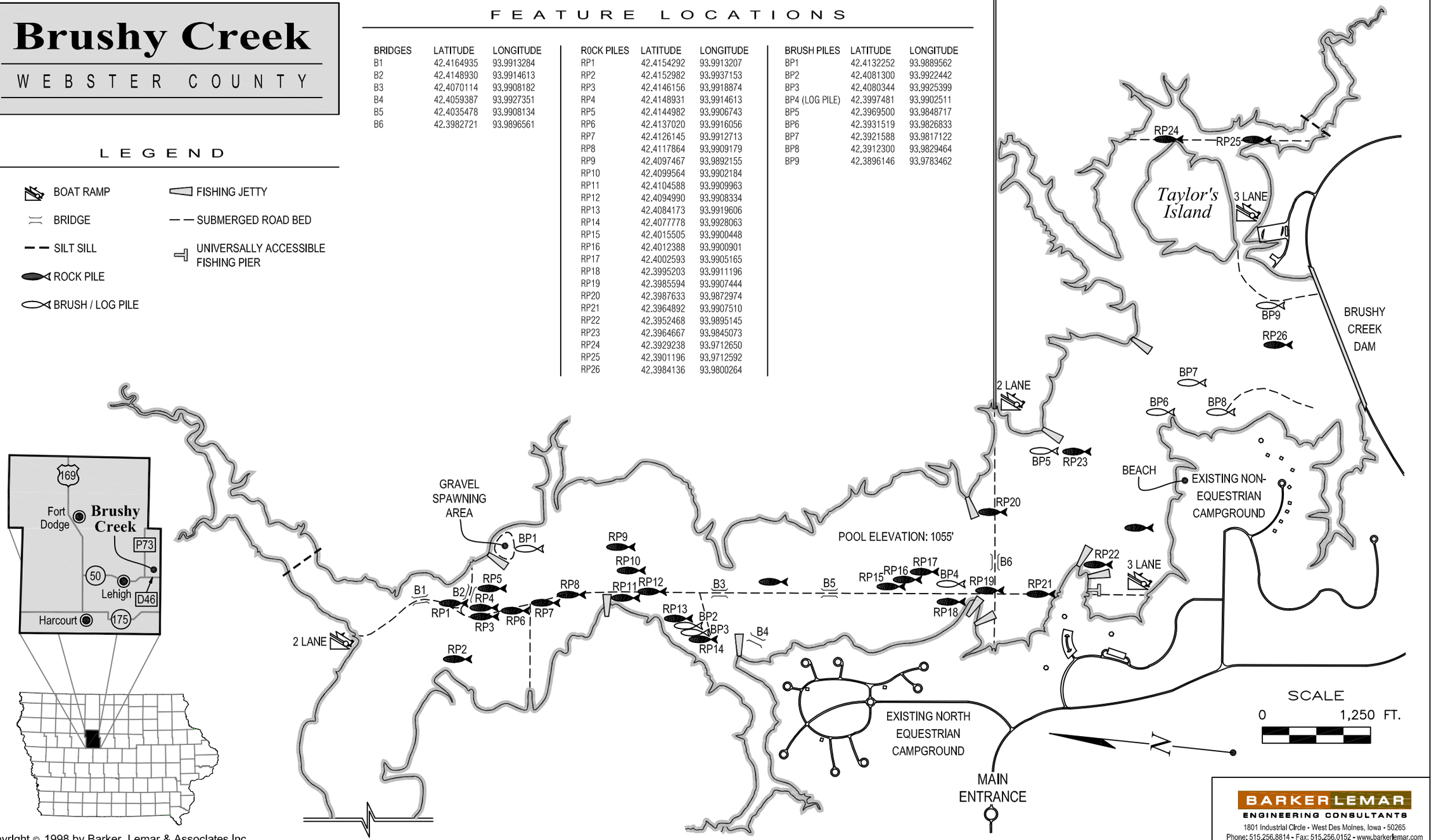

Copyright © 1998 by Barker, Lemar & Associates Inc.

BARKER LEMAR
ENGINEERING CONSULTANTS
1801 Industrial Circle - West Des Moines, Iowa - 50265
Phone: 515.256.8814 - Fax: 515.256.0152 - www.barkerlemar.com

Brushy Creek

WEBSTER COUNTY

LEGEND

- BOAT RAMP
- FISHING JETTY
- SILT SILL
- CREEK CHANNEL
- 10 FT. CONTOUR LINE
- UNIVERSALLY ACCESSIBLE FISHING PIER

INSET OF NORTHERN SECTION

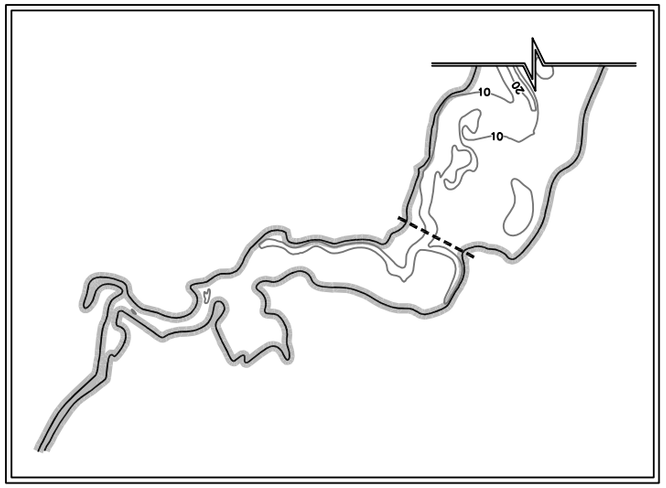

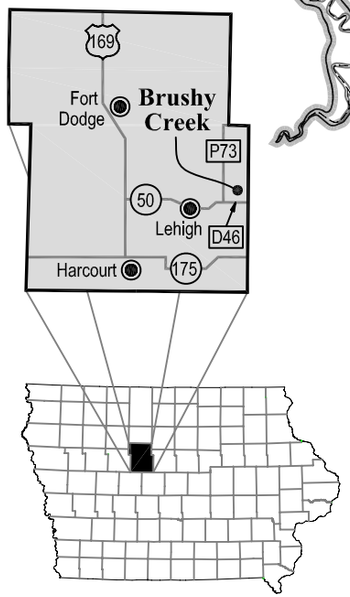

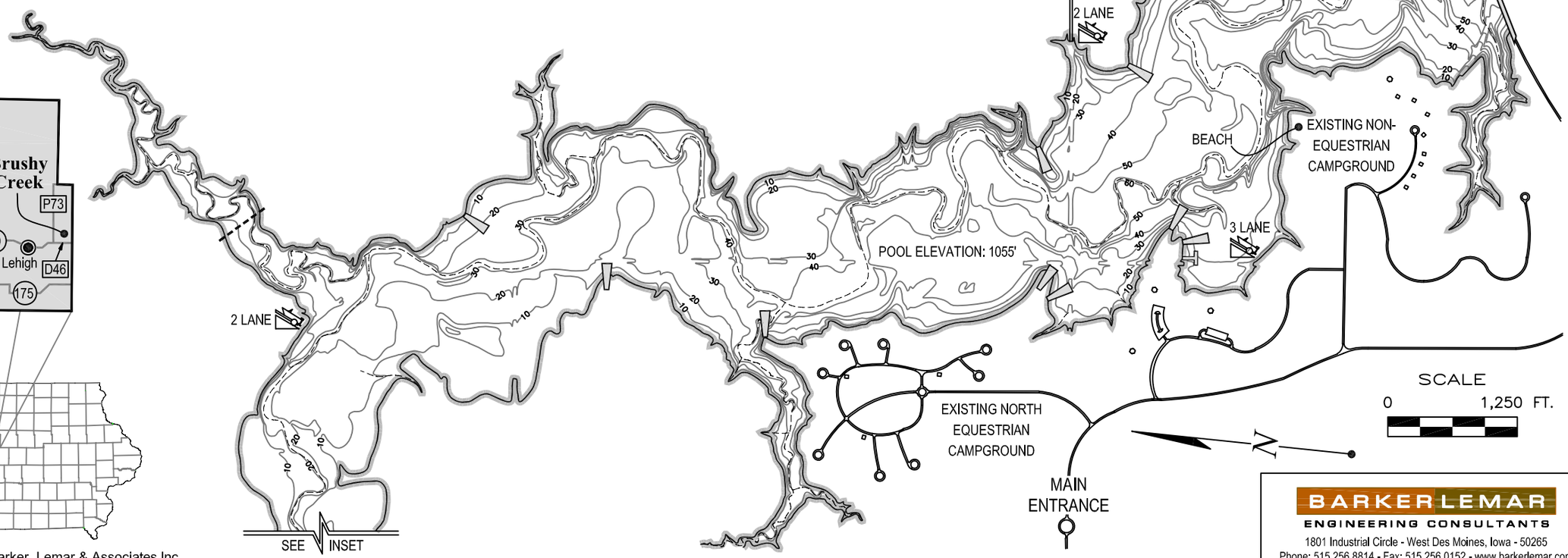

Copyright © 1998 by Barker, Lemar & Associates Inc.

BARKER LEMAR
ENGINEERING CONSULTANTS
1801 Industrial Circle - West Des Moines, Iowa - 50265
Phone: 515.256.8814 - Fax: 515.256.0152 - www.barkerlemar.com