Harmon Lake Wildlife Management Area - W

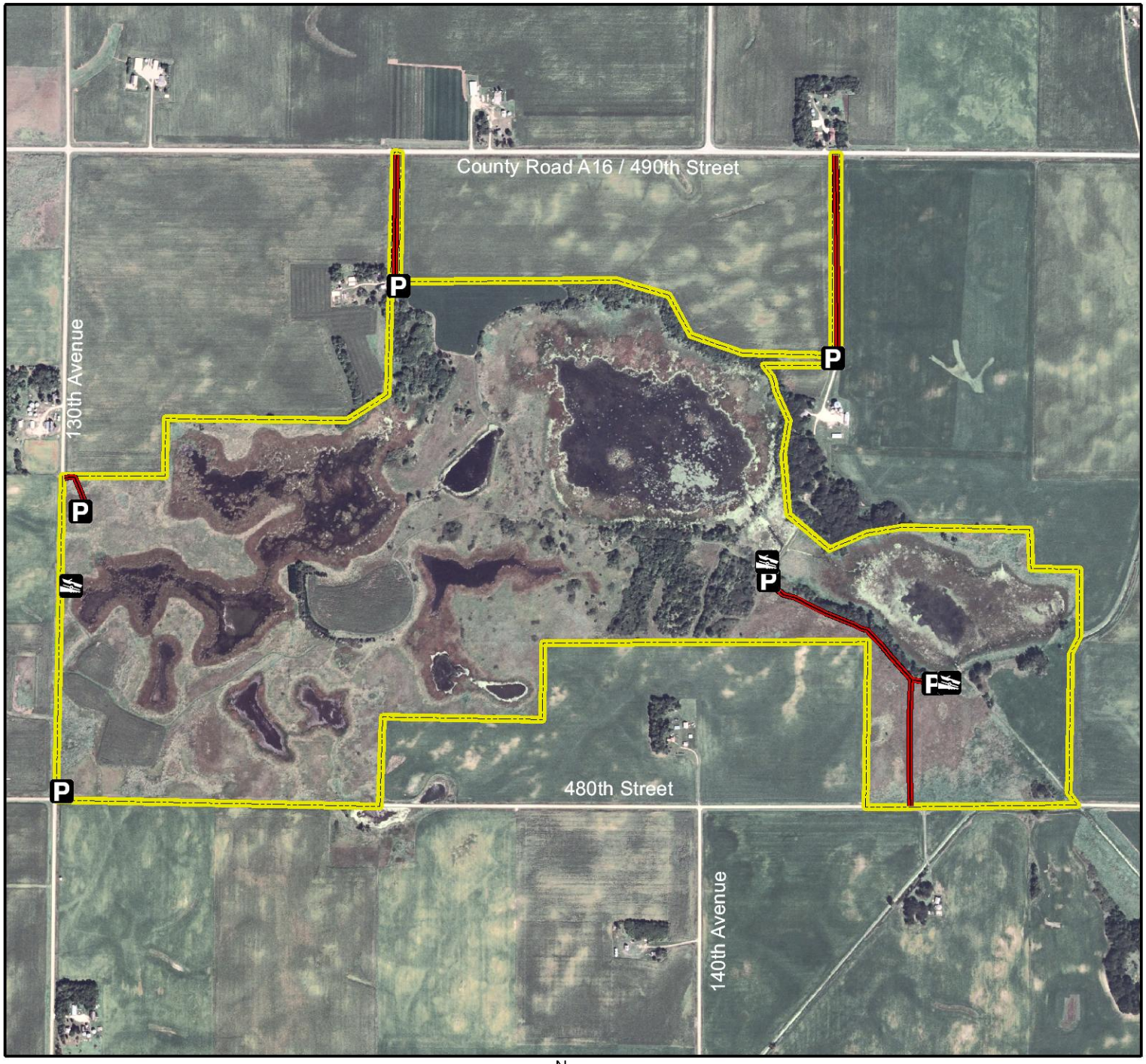

Legend

State Areas open to hunting

- WMA Boundary
- Parking Lot
- Boat Ramp
- Access Road
- 2006 Aerial Photography

Map Creation Date: 1/2008

N

Miles 0 0.1 0.2

Acres: 735

Habitat: 1/2 Marsh, 1/2 Upland

Species: Deer, Pheasant, Waterfowl

Contact: Greg Hanson
Rice Lake Wildlife Unit
641-324-2431

Restrictions: Non-Toxic Shot

Winnebago County, Iowa
T-100N, R-24W, Sections 20-21,24

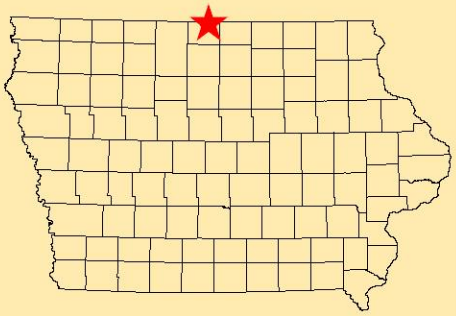

Directions: 4 miles W of Scarville on A16.

Every effort has been made to accurately depict the boundaries on this map. However, users should rely on boundary signs actually located in this area to ensure they do not trespass on private property.

Harmon Lake Wildlife Management Area - E

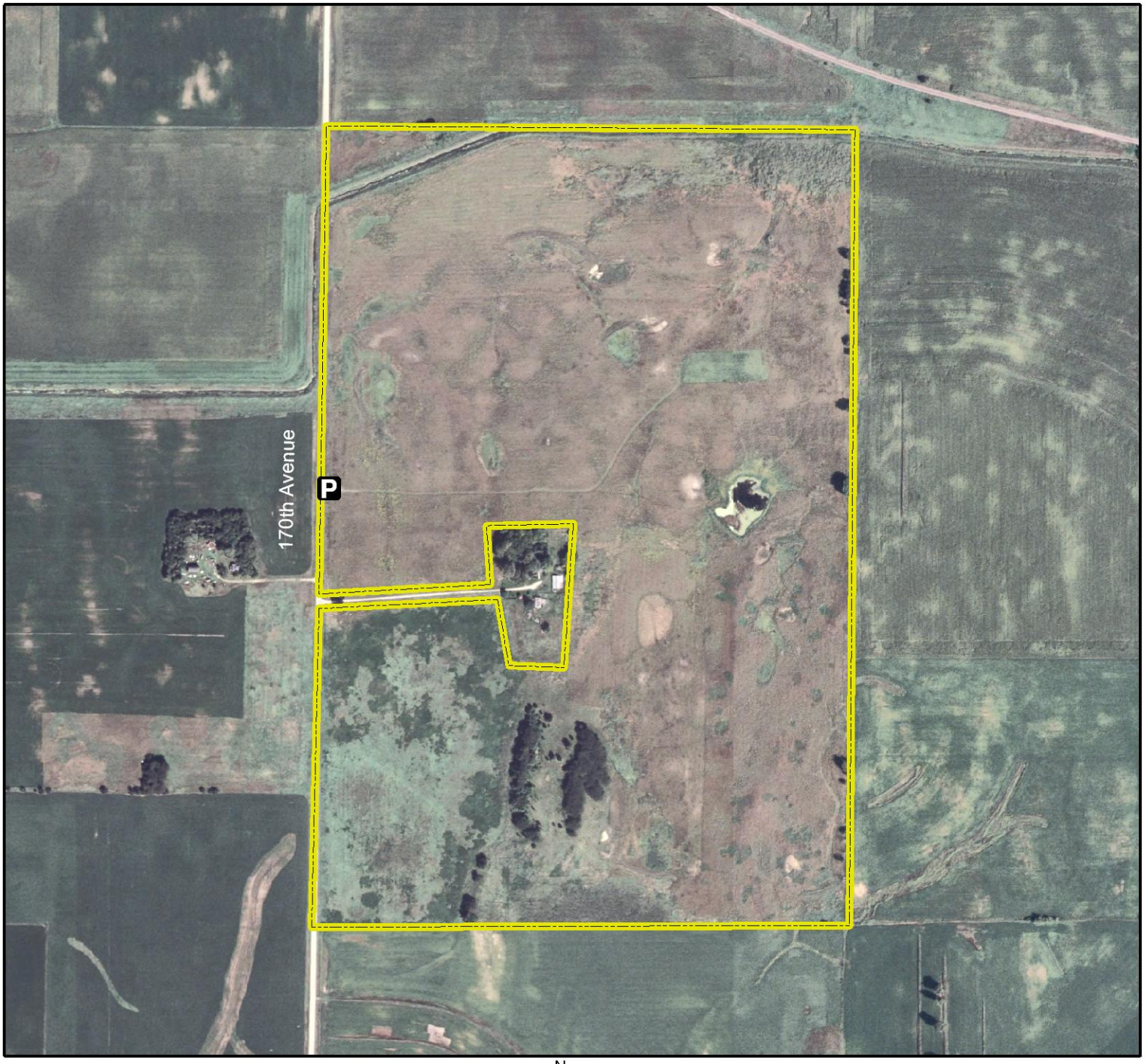

Legend

State Areas open to hunting

WMA Boundary

P Parking Lot

2006 Aerial Photography

Map Creation Date: 1/2008

N

Miles

0 0.05 0.1

Acres: 735

Habitat: 1/2 Marsh, 1/2 Upland

Species: Deer, Pheasant, Waterfowl

Contact: Greg Hanson
Rice Lake Wildlife Unit
641-324-2431

Restrictions: Non-Toxic Shot

Winnebago County, Iowa
T-100N, R-24W, Sections 20-21,24

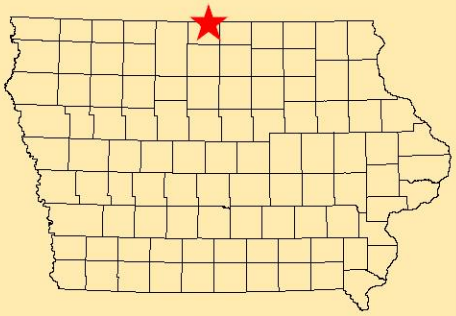

Directions: 1 mile W of Scarville on A16.
0.5 mile S on 170th Ave.

Every effort has been made to accurately depict the boundaries on this map. However, users should rely on boundary signs actually located in this area to ensure they do not trespass on private property.