












Chichaqua Bottoms Wildlife Management Area (North)

-  Wildlife Mgmt Area Boundary
-  County Conservation Board Property
-  US Army Corps of Engineers Property
-  Waterfowl Production Area
-  USFWS National Wildlife Refuge
-  State Park

-  Inviolate Refuge
-  Inholding
-  Boat Ramps
-  Parking Areas
-  Access Roads

