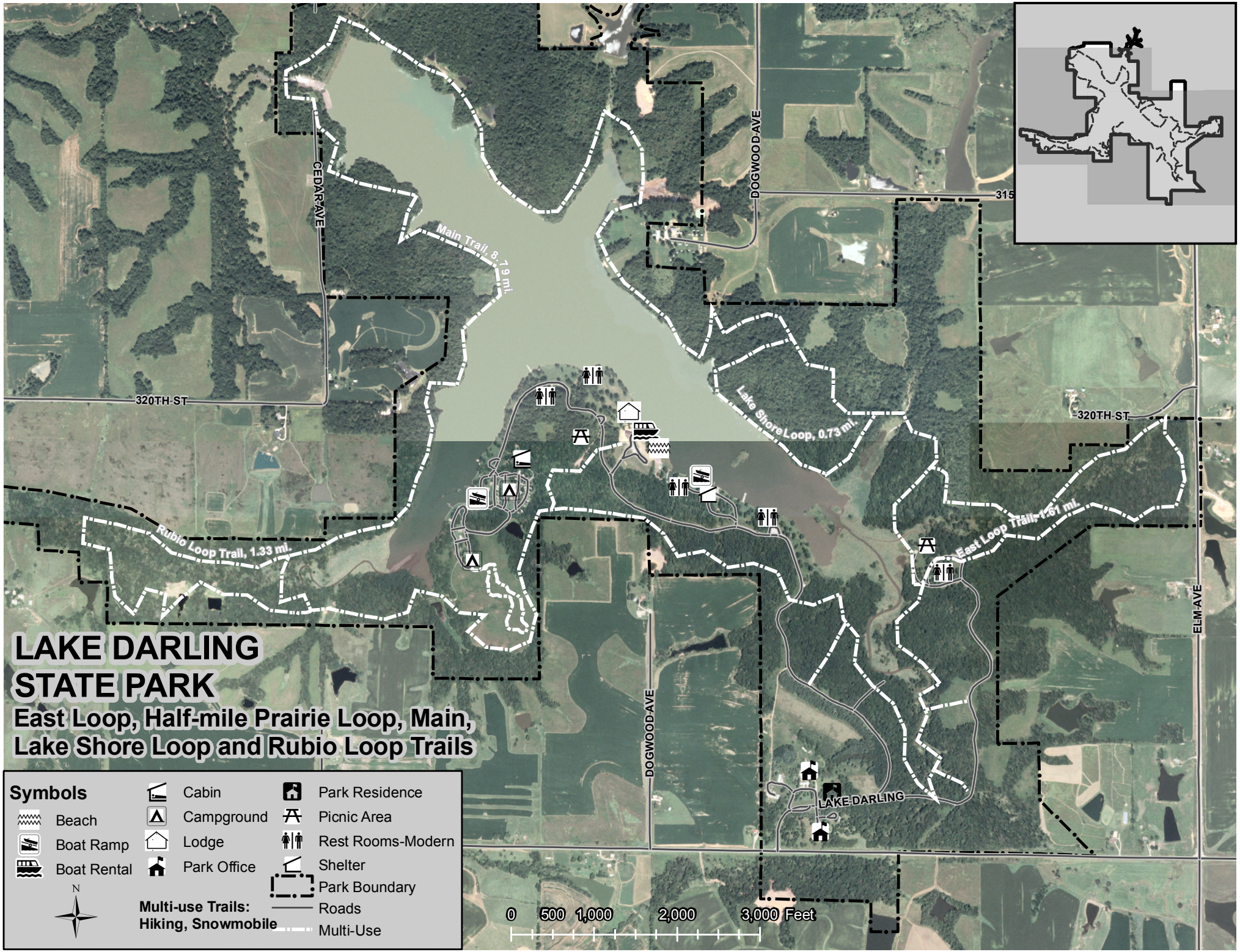
LAKE DARLING
STATE PARK
East Loop, Half-mile Prairie Loop, Main,
Lake Shore Loop and Rubio Loop Trails
Main Trail, 8.19 mi.
Lake Shore Loop, 0.73 mi.
Rubio Loop Trail, 1.33 mi.
East Loop Trail, 1.61 mi.
CEDAR AVE
DOGWOOD AVE
315
320TH ST
ELM AVE
LAKE DARLING
Symbols
Beach
Boat Ramp
Boat Rental
Cabin
Campground
Lodge
Park Office
Park Residence
Picnic Area
Rest Rooms-Modern
Shelter
Park Boundary
Roads
Multi-Use
Multi-use Trails:
Hiking, Snowmobile
N
0 500 1,000 2,000 3,000 Feet

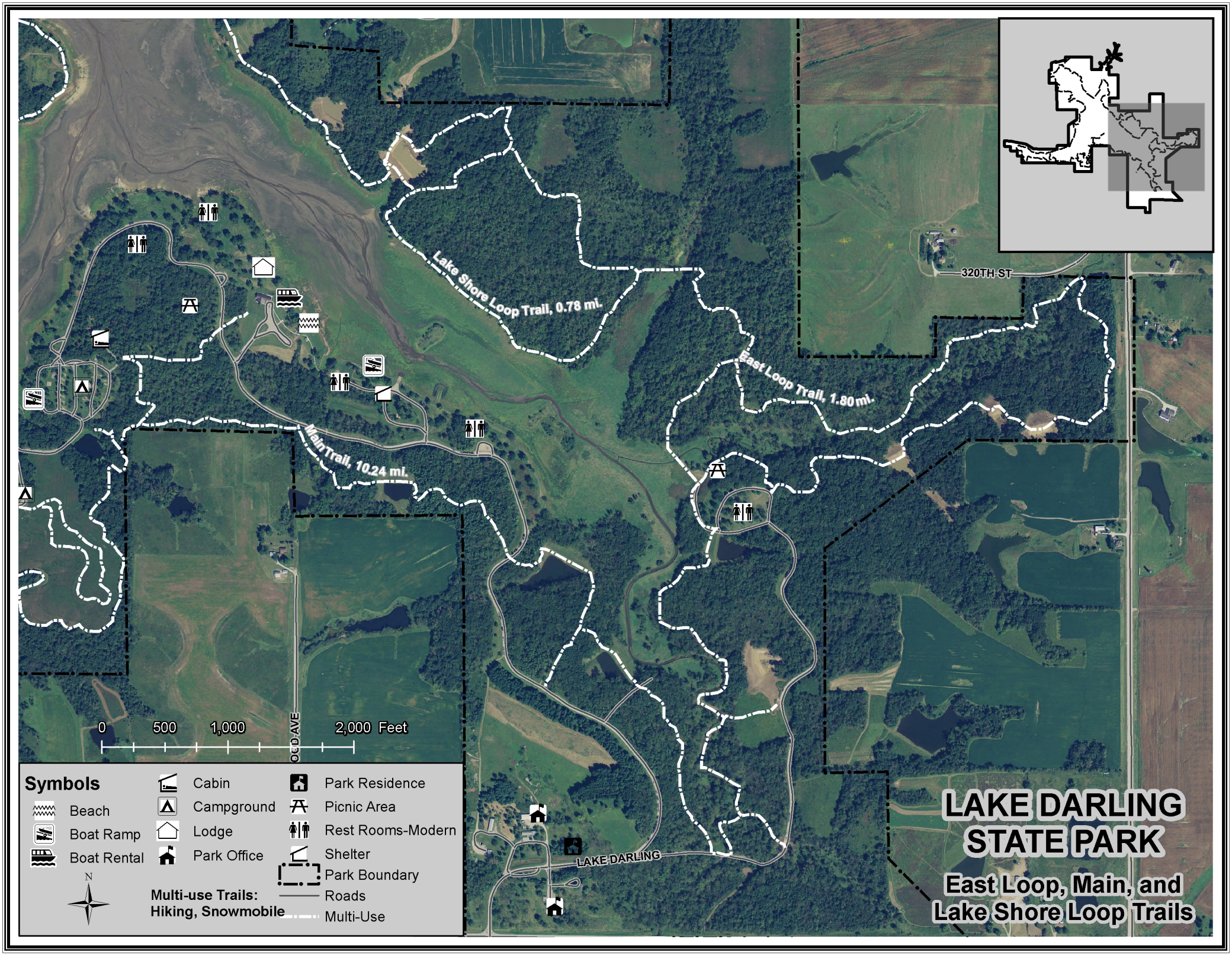
LAKE DARLING STATE PARK
East Loop, Main, and Lake Shore Loop Trails
Lake Shore Loop Trail, 0.78 mi.
East Loop Trail, 1.80 mi.
Main Trail, 10.24 mi.
320TH ST
OCD AVE
LAKE DARLING
0 500 1,000 2,000 Feet
Symbols
Beach
Boat Ramp
Boat Rental
Cabin
Campground
Lodge
Park Office
Park Residence
Picnic Area
Rest Rooms-Modern
Shelter
Park Boundary
Roads
Multi-Use
Multi-use Trails: Hiking, Snowmobile
N

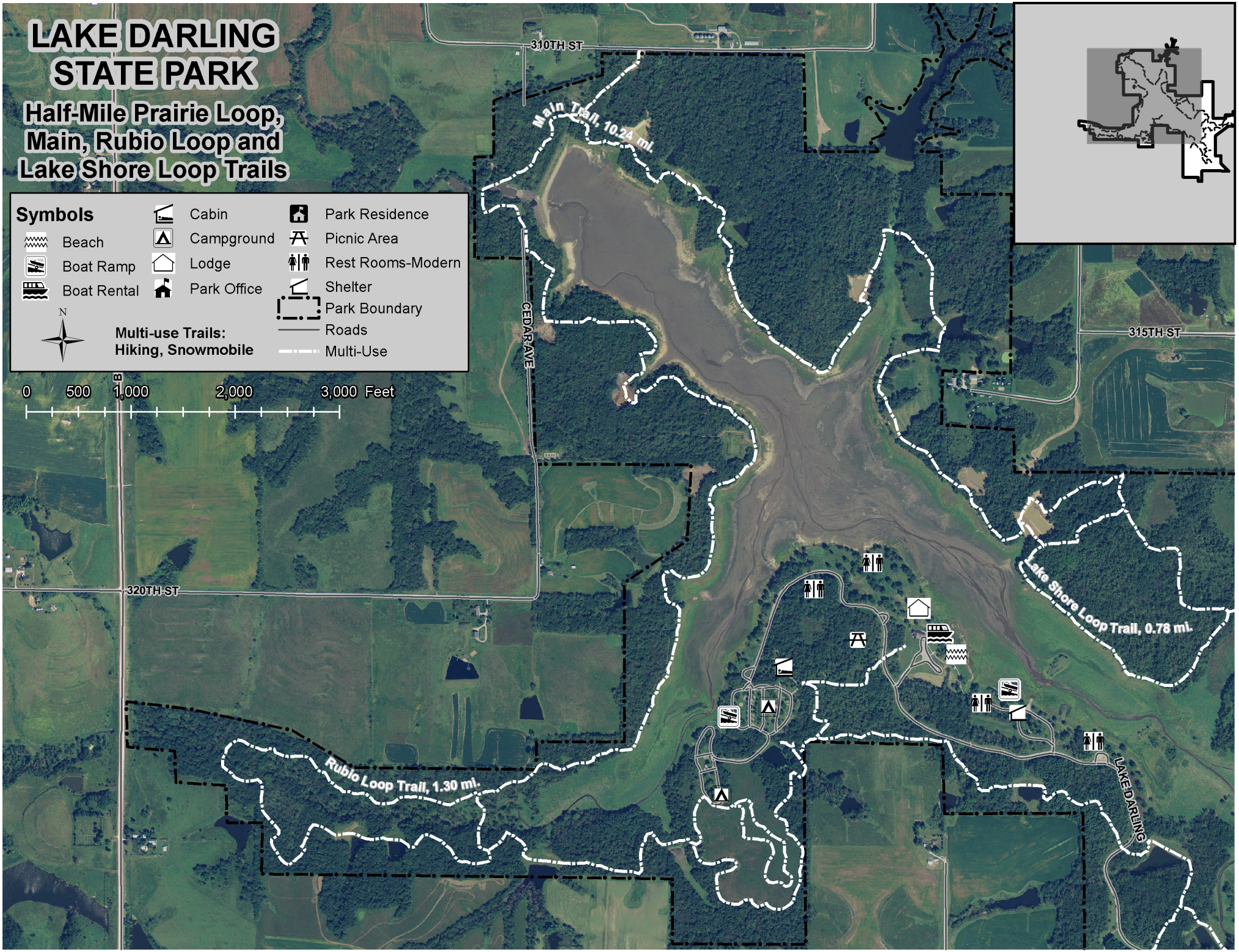
LAKE DARLING STATE PARK
Half-Mile Prairie Loop, Main, Rubio Loop and Lake Shore Loop Trails
Symbols
Beach
Boat Ramp
Boat Rental
Cabin
Campground
Lodge
Park Office
Park Residence
Picnic Area
Rest Rooms-Modern
Shelter
Park Boundary
Roads
Multi-Use
Multi-use Trails: Hiking, Snowmobile
N
0 500 1,000 2,000 3,000 Feet
310TH ST
315TH ST
320TH ST
CEDAR AVE
Main Trail, 10.24 mi.
Lake Shore Loop Trail, 0.78 mi.
Rubio Loop Trail, 1.30 mi.
LAKE DARLING