Stephens State Forest - Whitebreast Unit
Multi-Use Trail Map

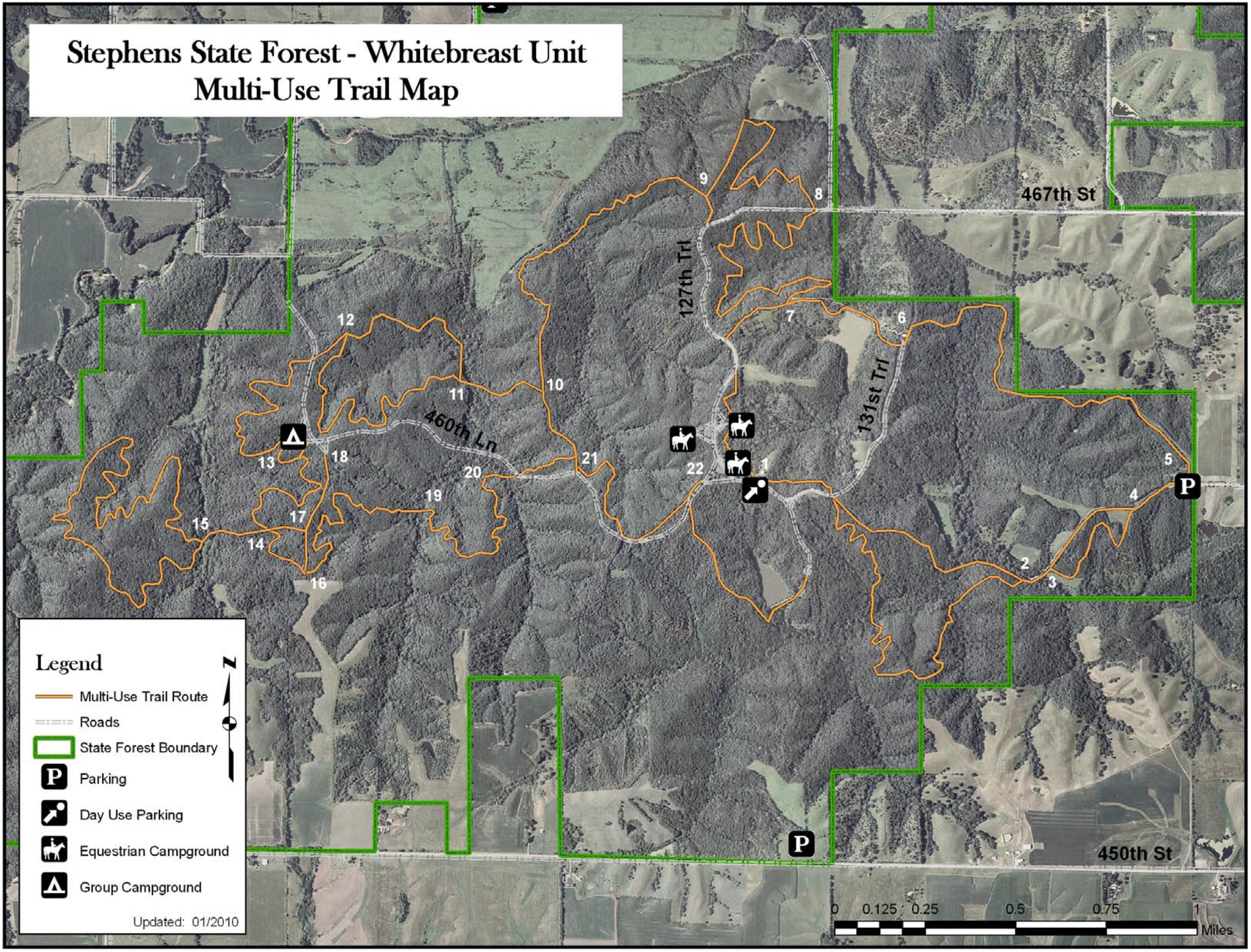

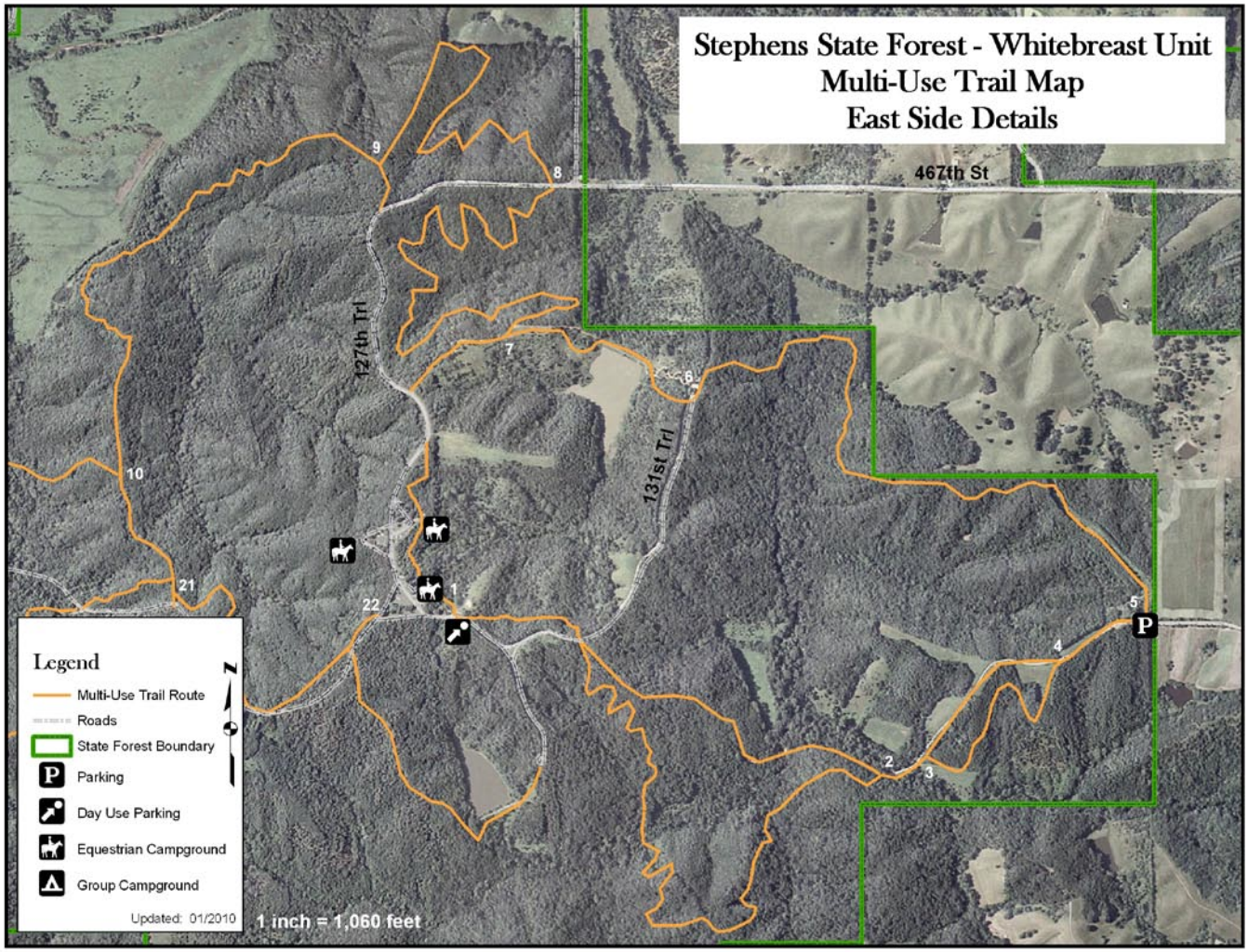
Stephens State Forest - Whitebreast Unit
Multi-Use Trail Map
East Side Details
467th St
127th Trl
131st Trl
1
2
3
4
5
6
7
8
9
10
21
22
Legend
Multi-Use Trail Route
Roads
State Forest Boundary
Parking
Day Use Parking
Equestrian Campground
Group Campground
Updated: 01/2010
1 inch = 1,060 feet

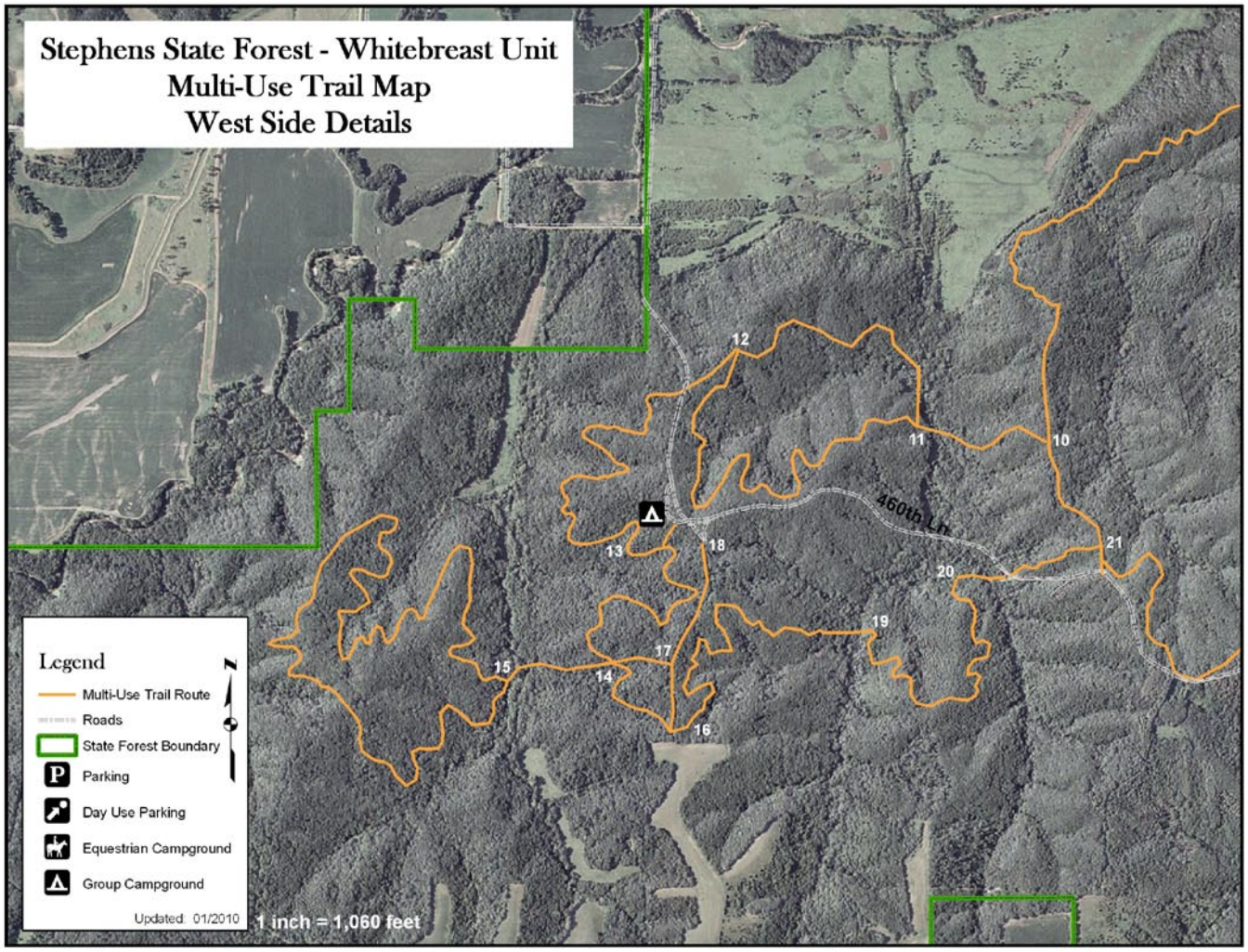
Stephens State Forest - Whitebreast Unit
Multi-Use Trail Map
West Side Details
460th Ln
10
11
12
13
14
15
16
17
18
19
20
21
Legend
Multi-Use Trail Route
Roads
State Forest Boundary
Parking
Day Use Parking
Equestrian Campground
Group Campground
Updated: 01/2010
1 inch = 1,060 feet