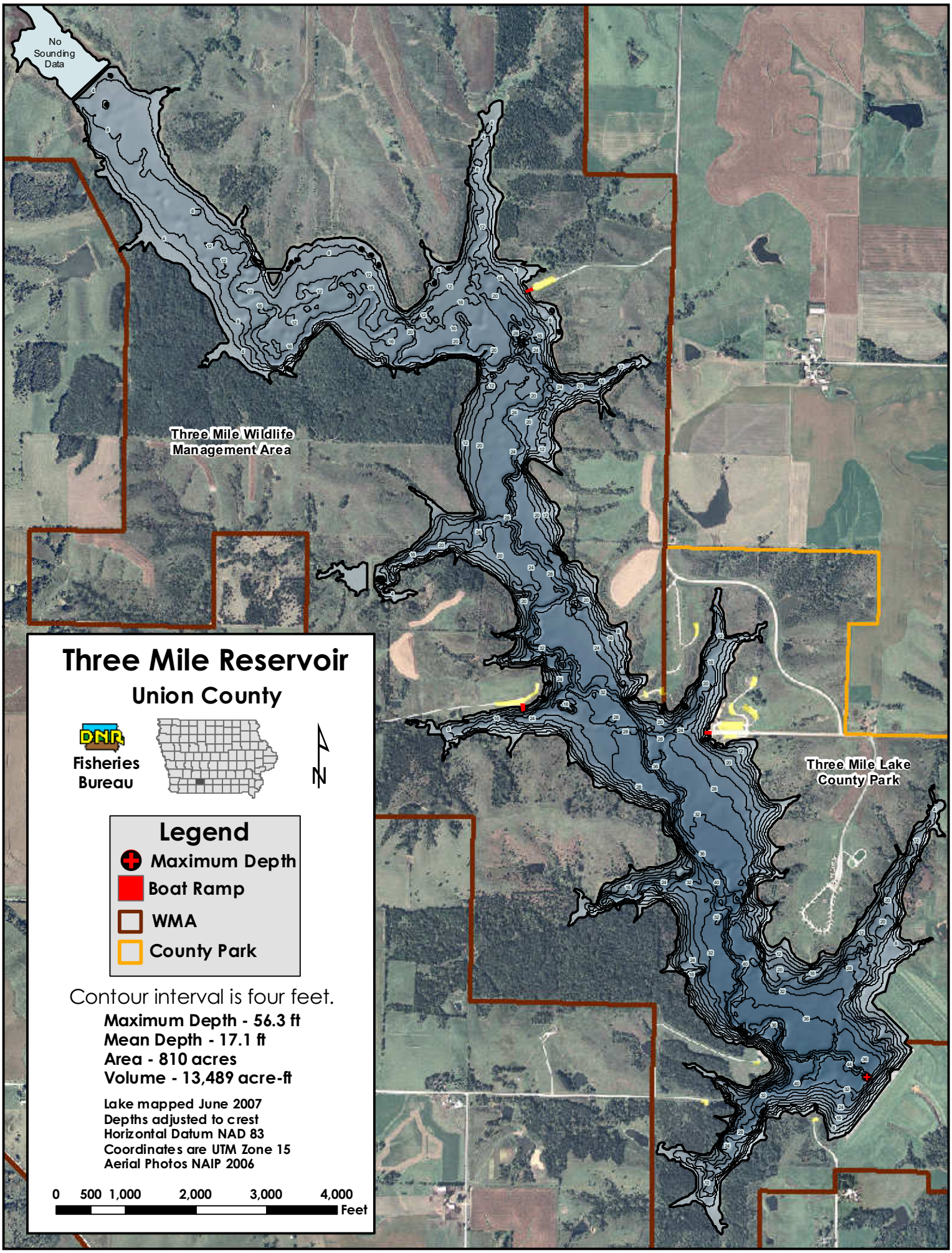
No Sounding Data
Three Mile Wildlife Management Area
Three Mile Lake County Park
Three Mile Reservoir
Union County
DNR
Fisheries Bureau
N
Legend
Maximum Depth
Boat Ramp
WMA
County Park
Contour interval is four feet.
Maximum Depth - 56.3 ft
Mean Depth - 17.1 ft
Area - 810 acres
Volume - 13,489 acre-ft
Lake mapped June 2007
Depths adjusted to crest
Horizontal Datum NAD 83
Coordinates are UTM Zone 15
Aerial Photos NAIP 2006
0 500 1,000 2,000 3,000 4,000
Feet

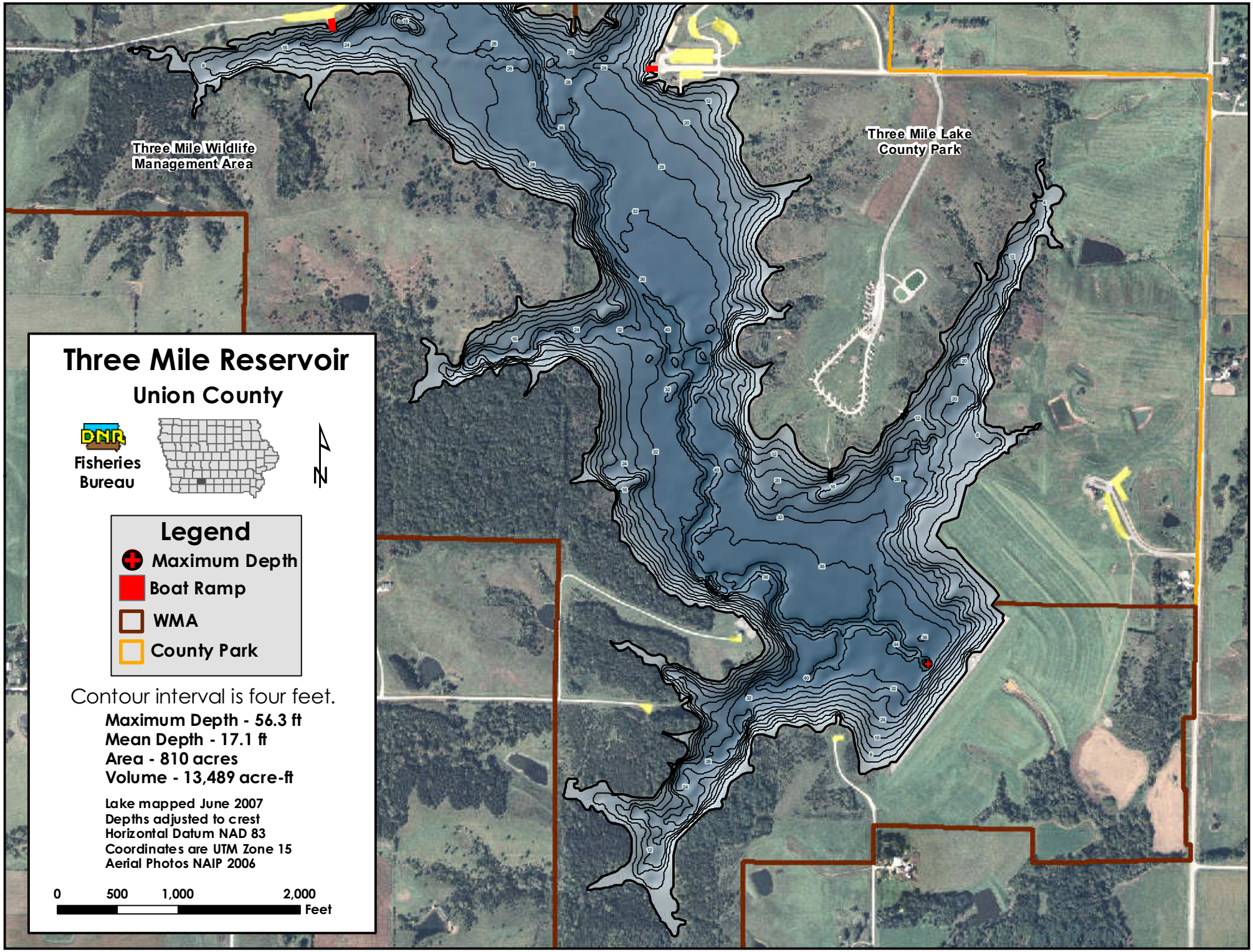
Three Mile Wildlife Management Area
Three Mile Lake County Park
Three Mile Reservoir
Union County
DNR
Fisheries Bureau
N
Legend
Maximum Depth
Boat Ramp
WMA
County Park
Contour interval is four feet.
Maximum Depth - 56.3 ft
Mean Depth - 17.1 ft
Area - 810 acres
Volume - 13,489 acre-ft
Lake mapped June 2007
Depths adjusted to crest
Horizontal Datum NAD 83
Coordinates are UTM Zone 15
Aerial Photos NAIP 2006
0
500
1,000
2,000
Feet

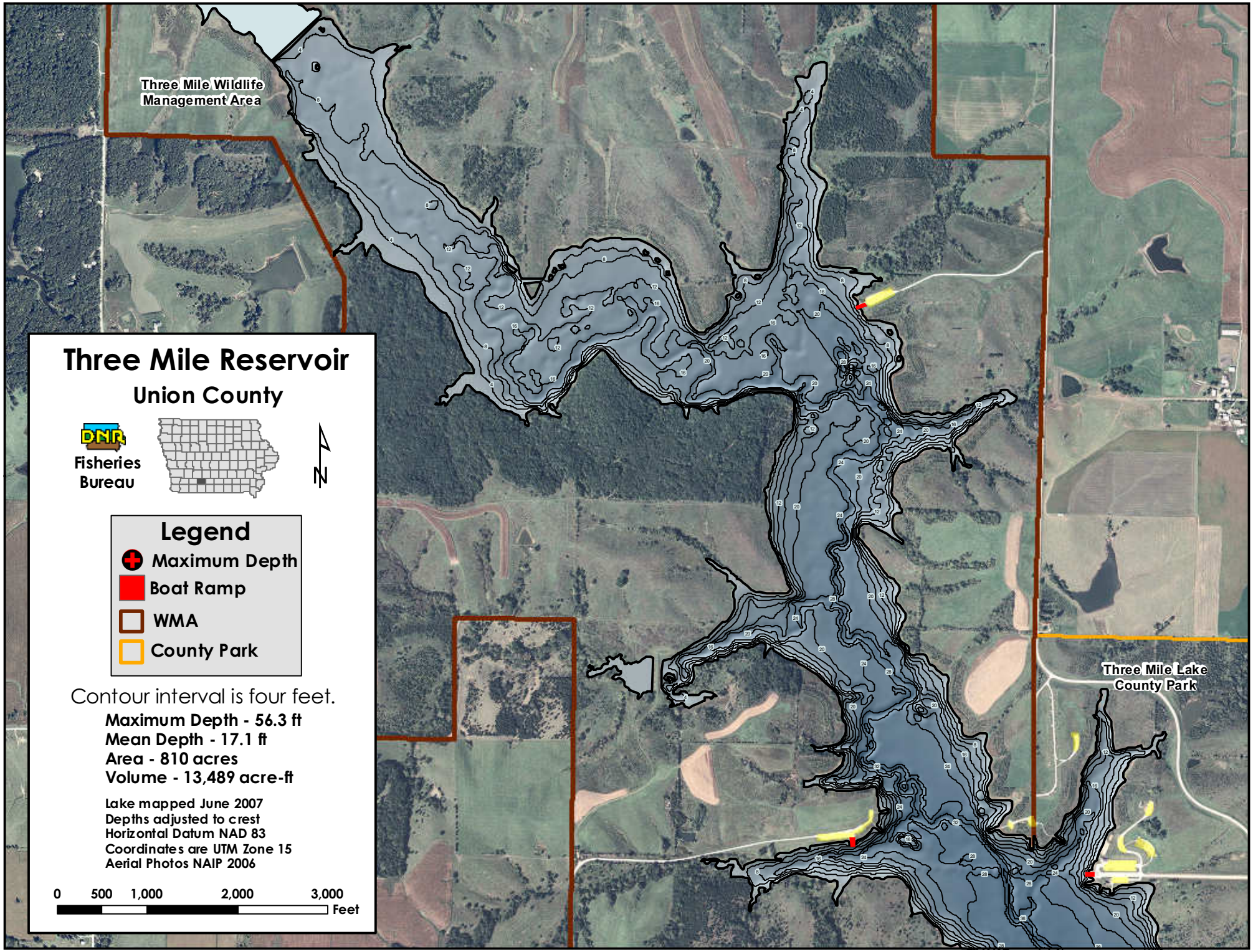
Three Mile Wildlife Management Area
Three Mile Lake County Park
Three Mile Reservoir
Union County
DNR
Fisheries Bureau
N
Legend
Maximum Depth
Boat Ramp
WMA
County Park
Contour interval is four feet.
Maximum Depth - 56.3 ft
Mean Depth - 17.1 ft
Area - 810 acres
Volume - 13,489 acre-ft
Lake mapped June 2007
Depths adjusted to crest
Horizontal Datum NAD 83
Coordinates are UTM Zone 15
Aerial Photos NAIP 2006
0 500 1,000 2,000 3,000
Feet