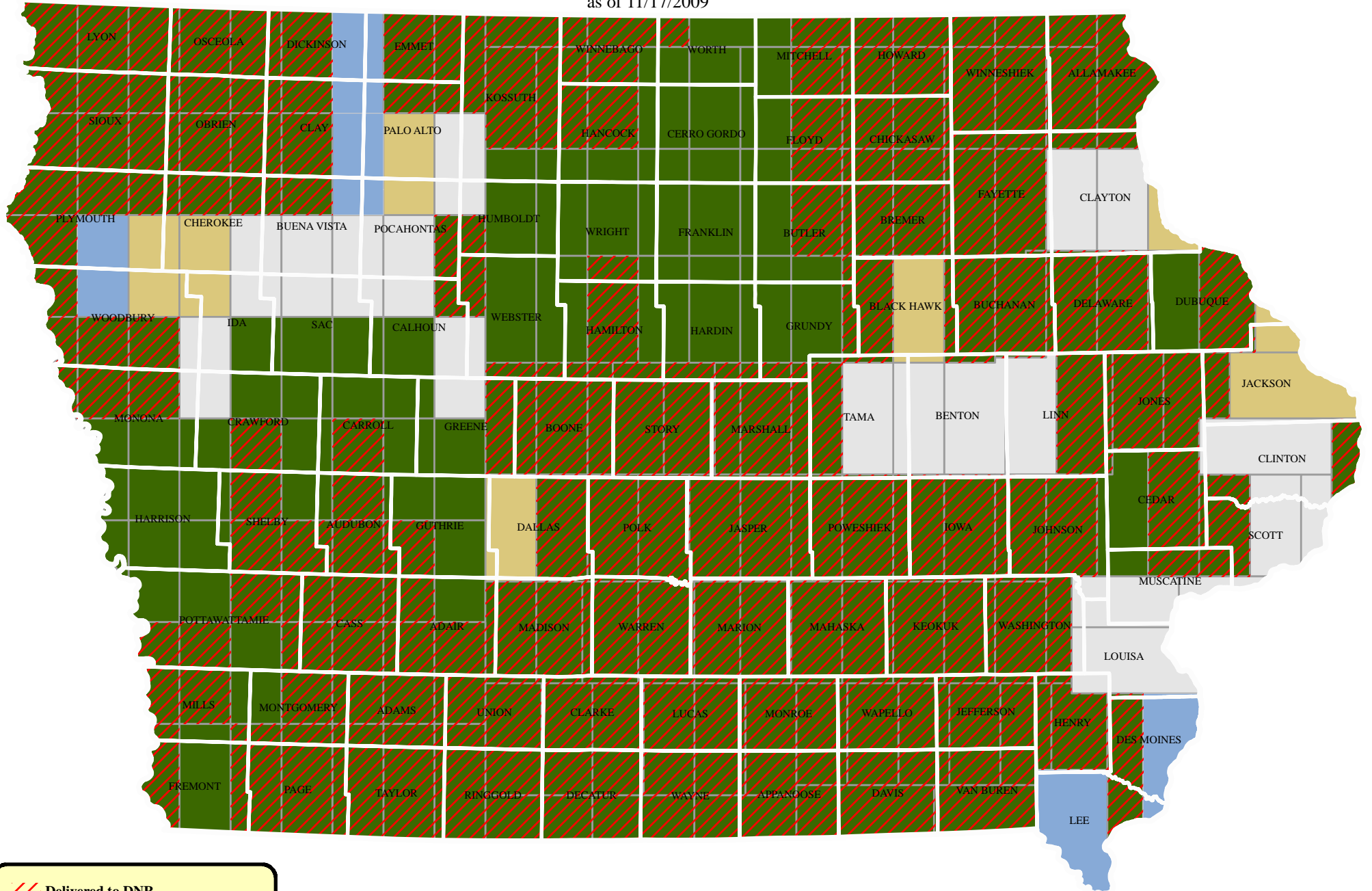





LiDAR Project Status Map


as of 11/17/2009




 Delivered to DNR

 Collected (46,186 sq miles)

 Partially Collected (2,190 sq miles)

 Reflight Needed (1,666 sq miles)

 Not Started (6,301 sq miles)