Upper Maquoketa River

Delaware /Clayton County

Map Features

Maquoketa River





Click Here For

Detailed Road Map

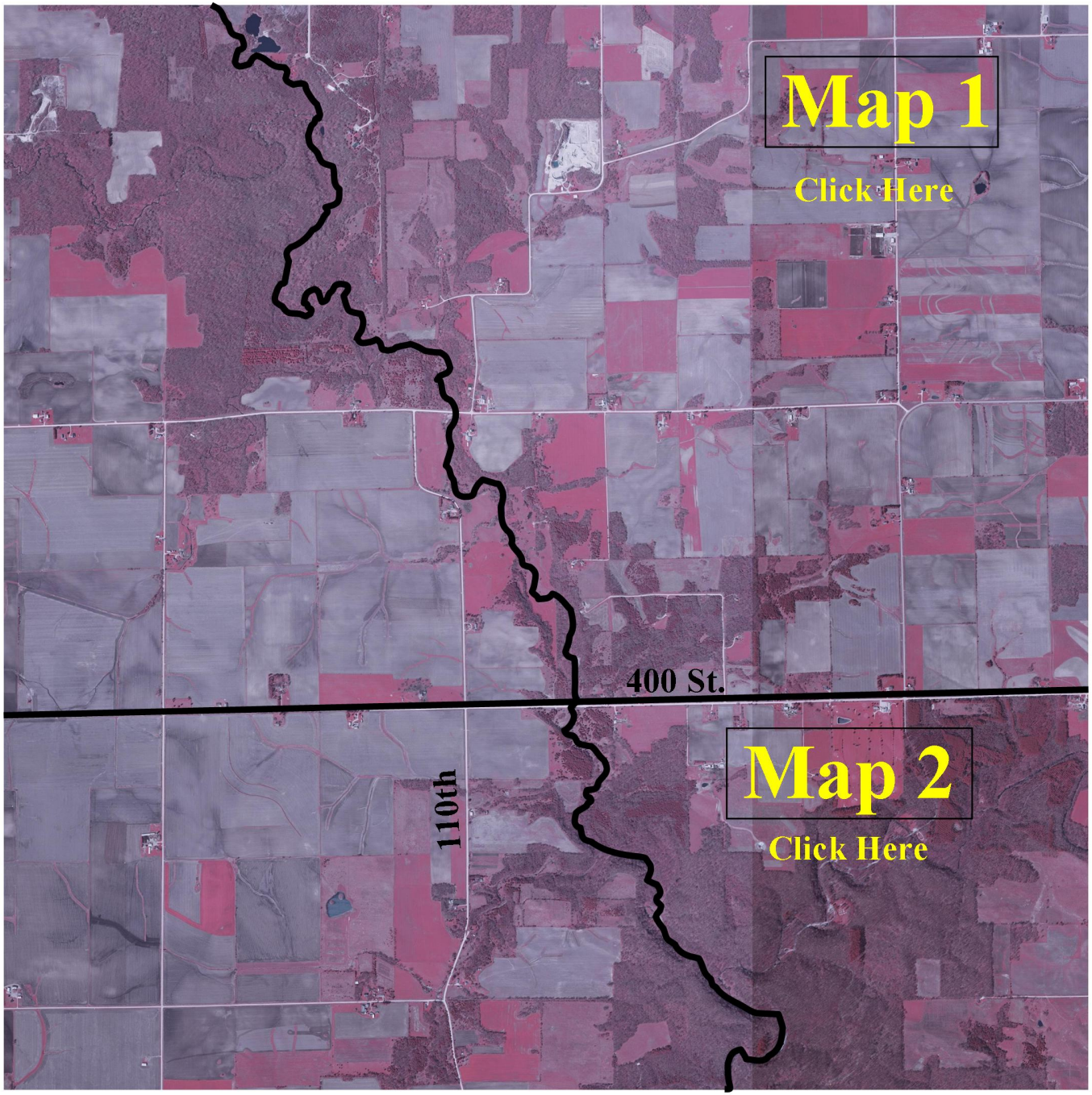

Upper Maquoketa River

Clayton/Delaware County

Map Features

Public Water

Private Water
Public Fishing
W/Out Permission

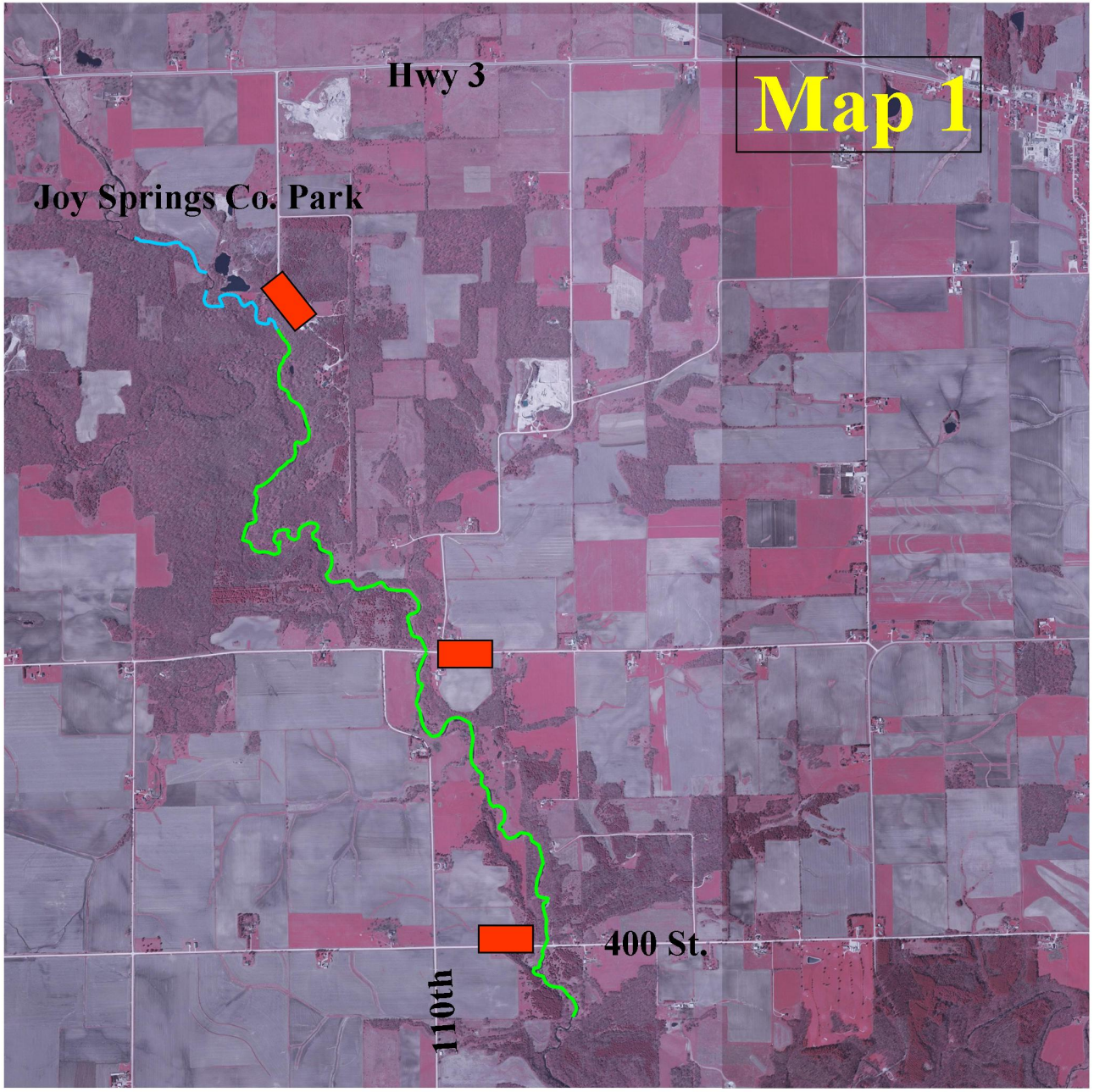

Upper Maquoketa River

Clayton/Delaware County

Map Features

Public Water

Private Water
Public Fishing
W/Out Permission

Park Boundary

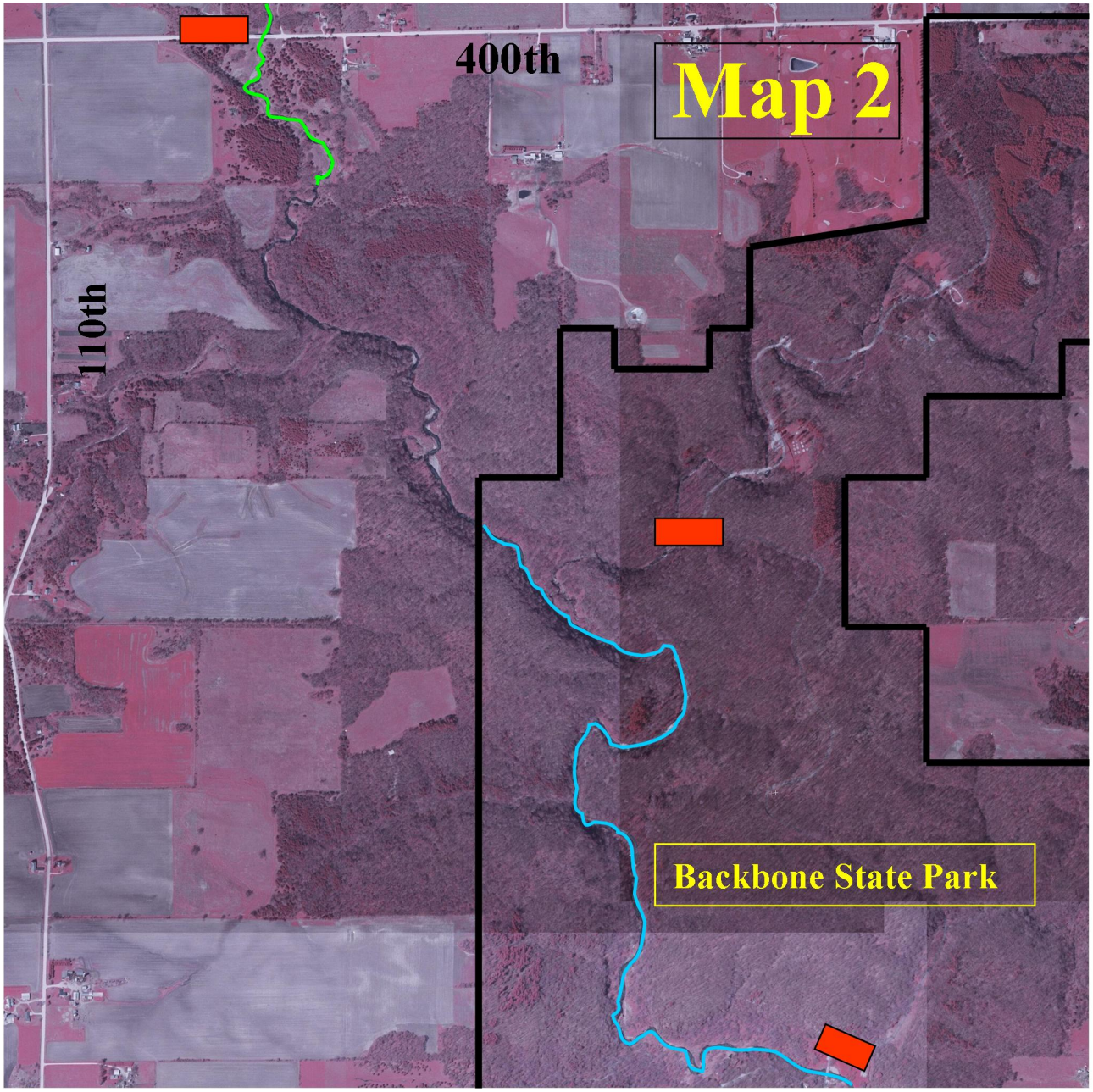

Upper Maquoketa River

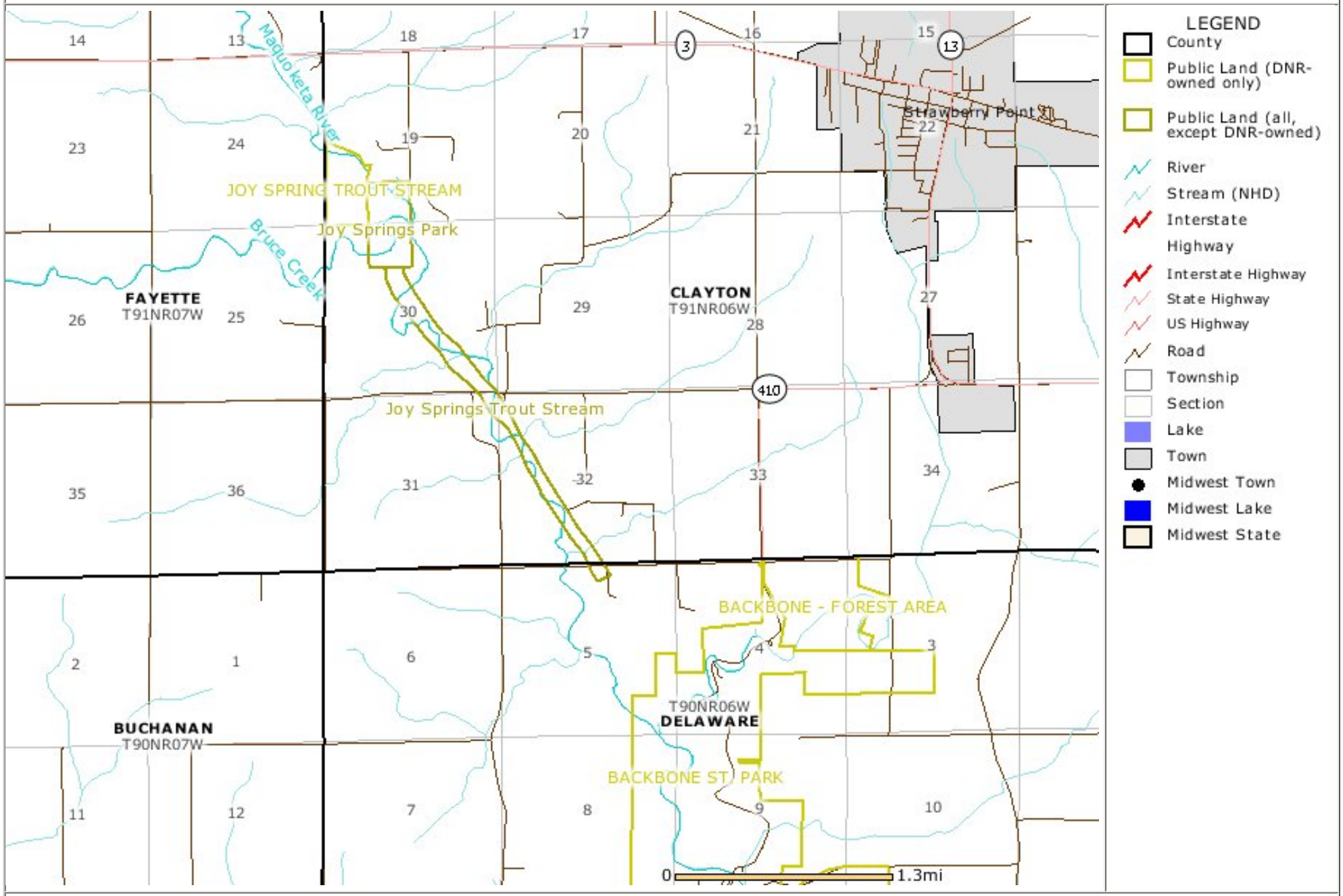

Iowa Department of Natural Resources (www.iowadnr.com)