Spring Branch Creek

Delaware County

Map Features

Spring Branch Creek

State Boundary

Property Lines

Special Regulation In Effect

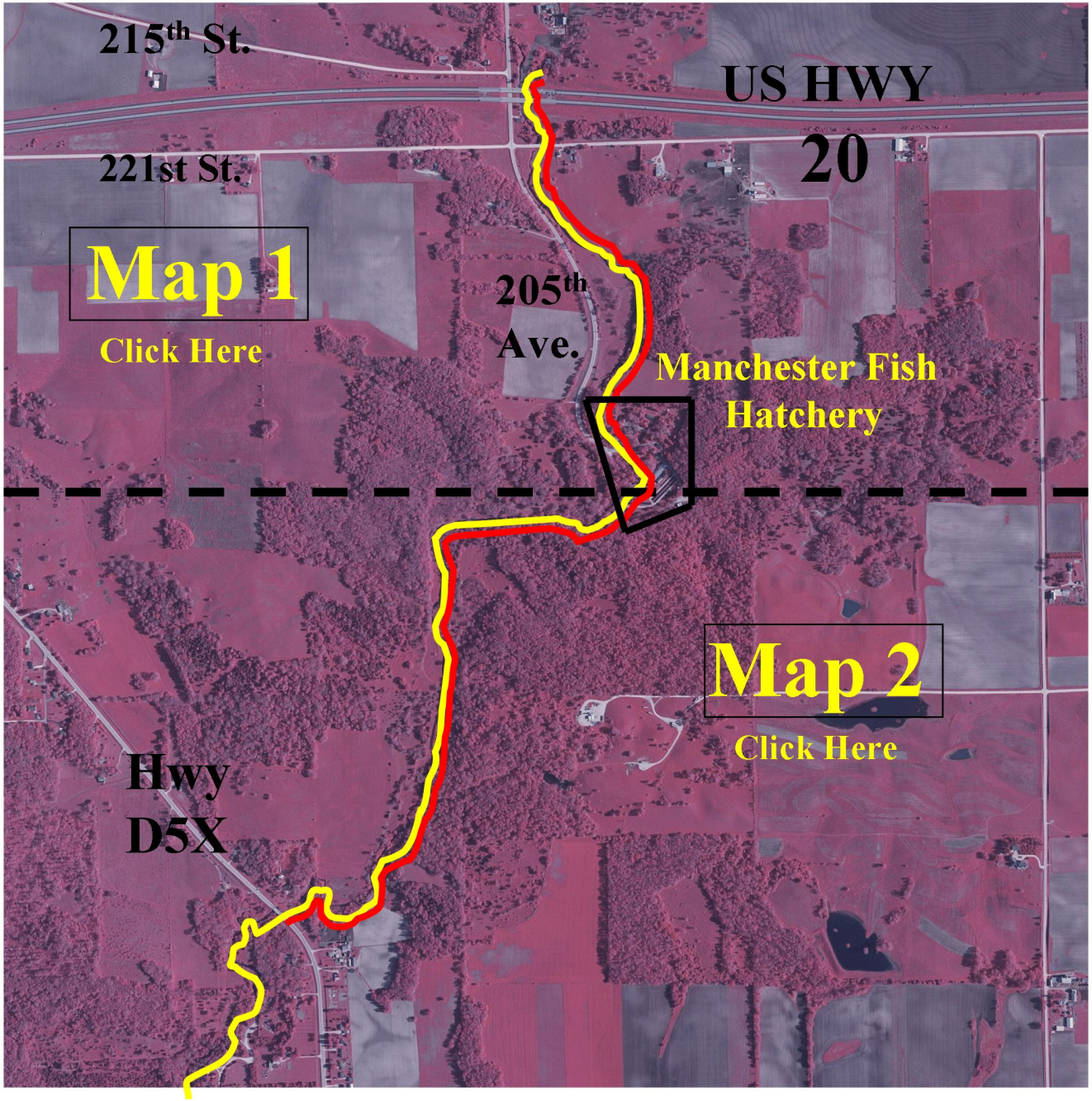

Click Here For Detailed Road Map

Spring Branch Creek

Delaware County

Map Features

Parking

Public Water

Private Water Open To Public Fishing

14” Length Limit On All Trout/ Artificial Lures Only

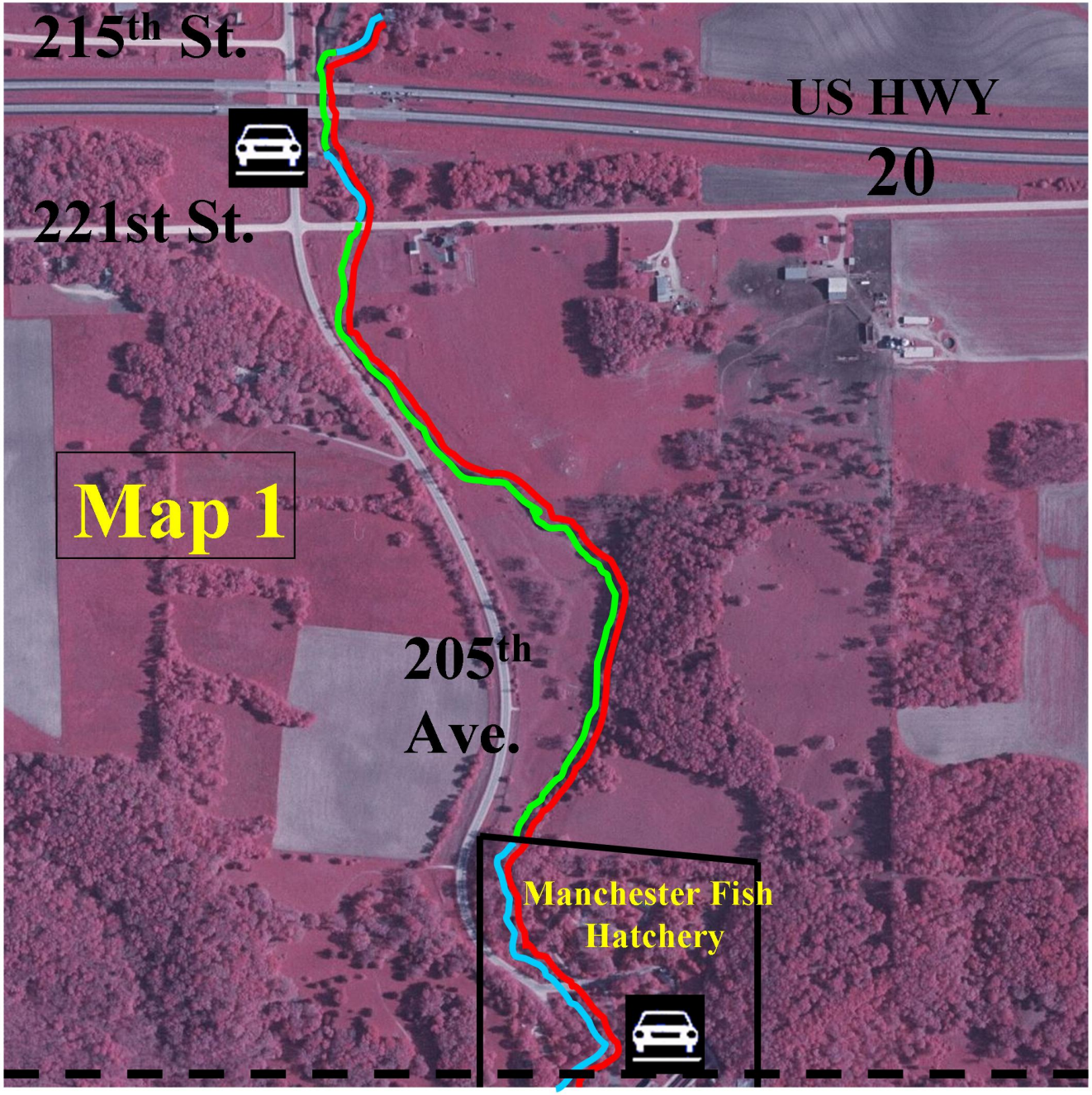

Spring Branch Creek

Delaware County

Map Features

Parking

Public Water

Private Water Open To Public Fishing

14” Length Limit On All Trout/ Artificial Lures Only

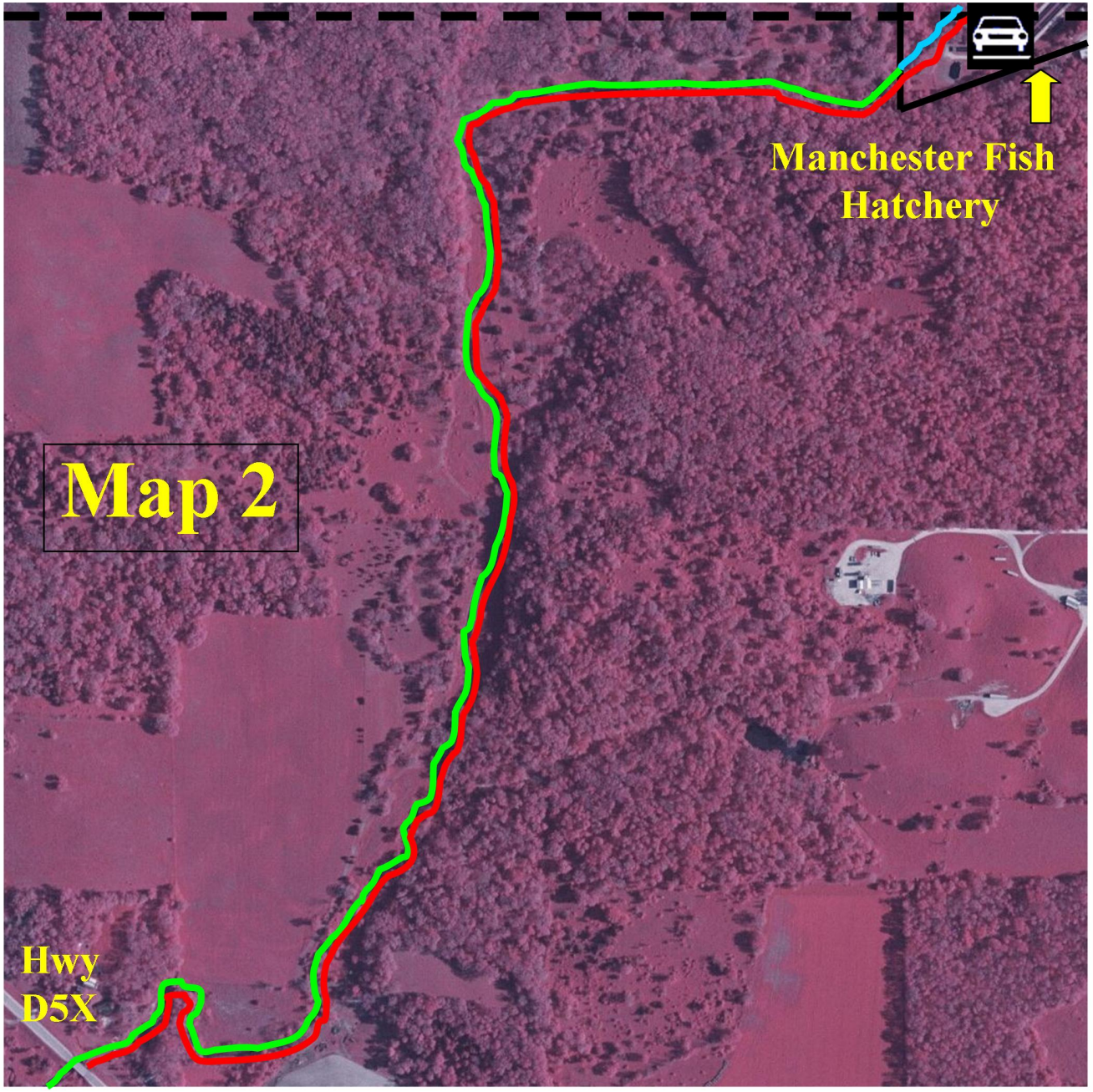

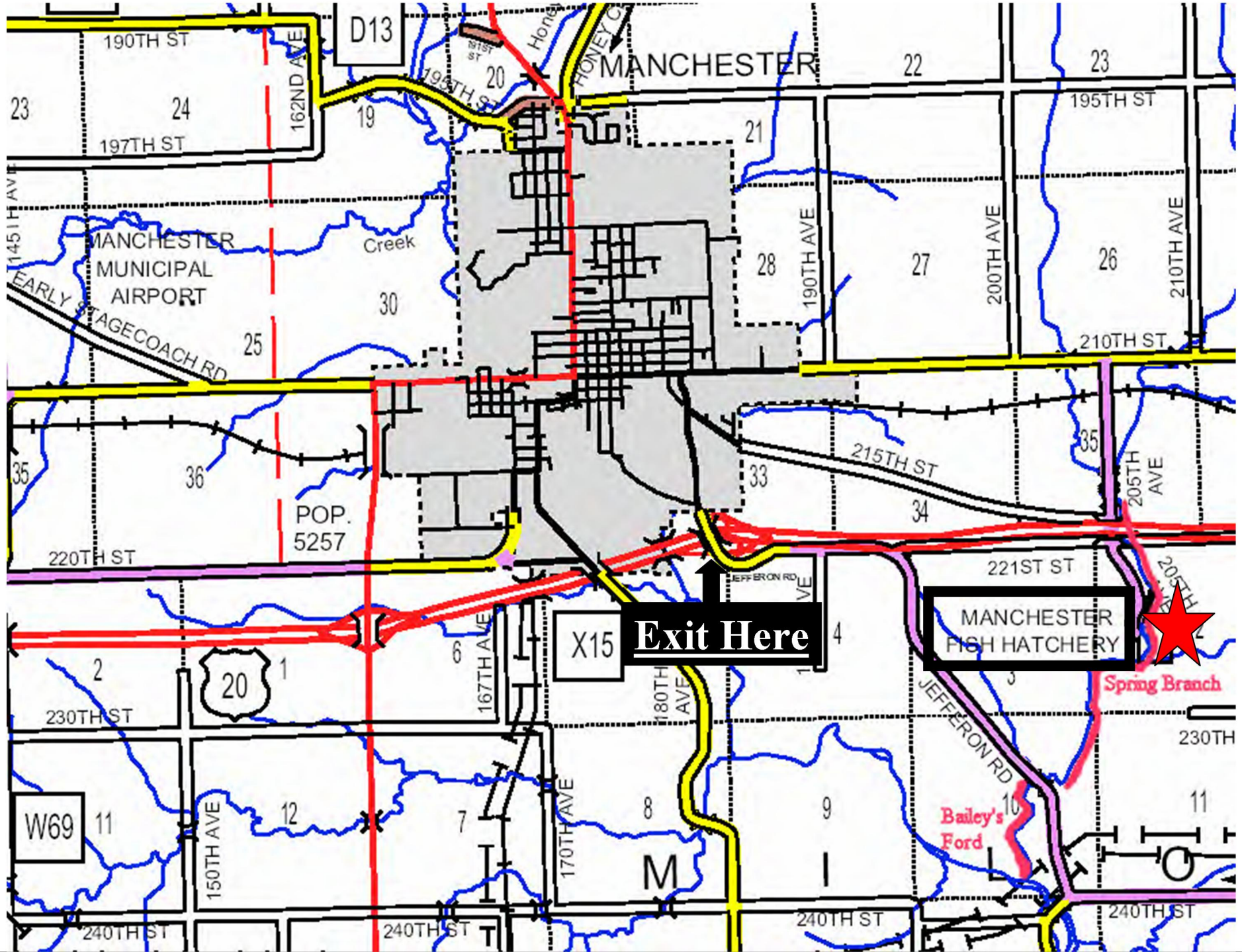
MANCHESTER
MANCHESTER MUNICIPAL AIRPORT
POP. 5257
Exit Here
MANCHESTER FISH HATCHERY
Spring Branch
Bailey's Ford
D13
X15
W69
20
190TH ST
197TH ST
195TH ST
210TH ST
215TH ST
220TH ST
221ST ST
230TH ST
240TH ST
162ND AVE
190TH AVE
200TH AVE
210TH AVE
205TH AVE
167TH AVE
180TH AVE
170TH AVE
150TH AVE
JEFFERON RD
EARLY STAGECOACH RD
Creek