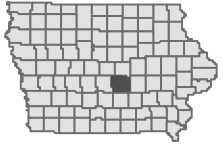


Rock Creek  
Wildlife Management Area

F27

# Rock Creek Lake Jasper County



Contour interval is two feet.

### Legend


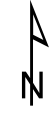
- Maximum Depth
- Boat Ramp
- Parking Lot
- State Park
- WMA

Maximum Depth - 18.1 ft  
Mean Depth - 8.7 ft  
Mapped Area - 446 acres  
Volume - 3,849 acre-ft



Fisheries  
Bureau

Lake mapped September 2006  
Depths adjusted to crest elevation  
Horizontal Datum NAD 83  
Coordinates are UTM Zone 15



## Rock Creek State Park

Joy St.

Jade St.

