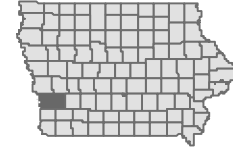


Lake Manawa Pottawattamie County



DNR
Fisheries
Bureau

Contour interval is one foot.

Maximum Depth - 11.1 ft

Mean Depth - 6.1 ft

Area - 746.7 acres

Volume - 4,516.8 acre-ft





Lake mapped September 2006

Depths adjusted to crest

Horizontal Datum NAD 83

Coordinates are UTM Zone 15

Legend

-  Maximum Depth
-  Boat Ramp
-  Parking Lot
-  State Park
-  Handicap Accessible Pier

0 250 500 1,000 1,500 2,000
Feet

