




Little Clear Lake Cerro Gordo County

Contour interval is two feet.

Maximum Depth - 30.0 ft

Mean Depth - 8.51 ft

Legend

-  Maximum Depth
-  Boat Ramp
-  Parking



Fisheries
Bureau

Lake mapped August 2009
Depths adjusted to crest
Horizontal Datum NAD 83
Coordinates are UTM Zone 15
Aerial Photos NAIP 2008



0 250 500 1,000
Feet