


Iowa Lake Fishing Guide

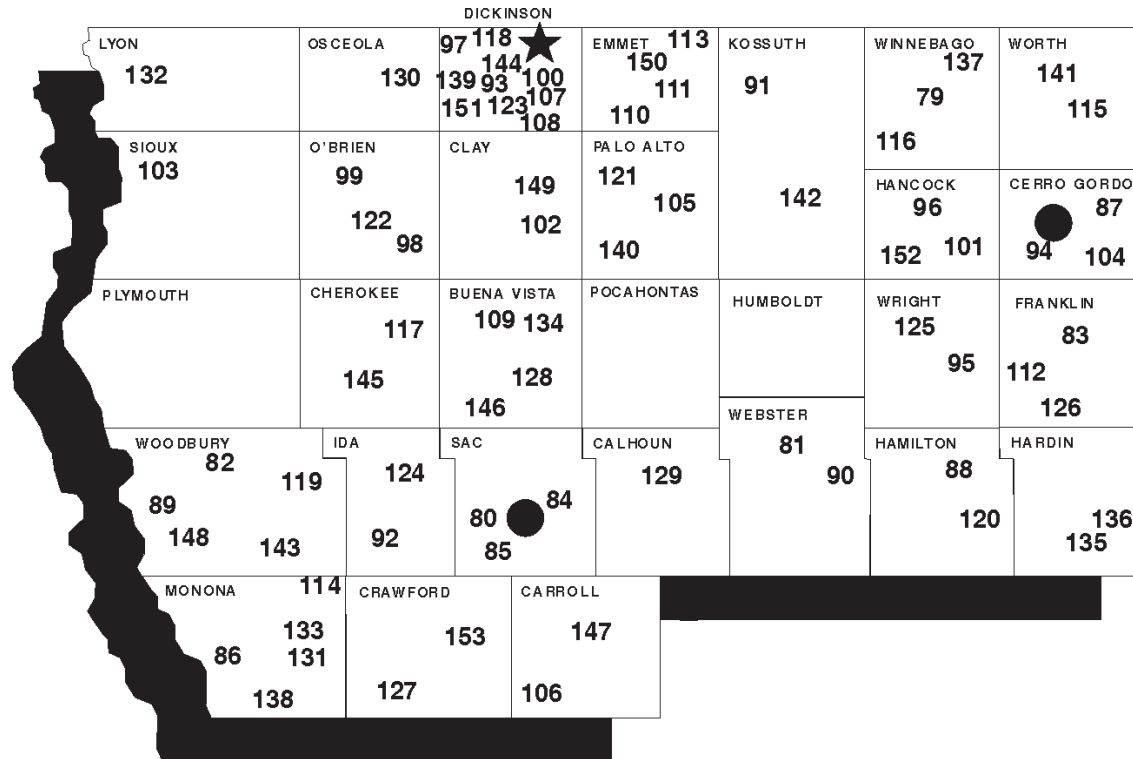
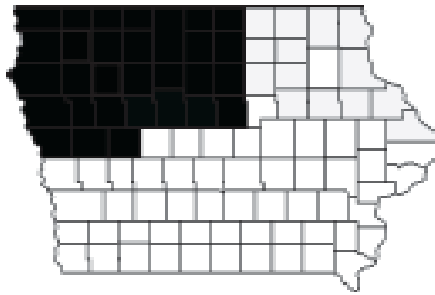


Map No.	Lake	Location	Acreage	Major Species	Shoreline Access	Boat Rental	Motor	Ramp Type	Camping	Accessible Pier/Jetty	Map Available
1	Ada Hayden	N Ames Hwy. 69	130	LB, BL, CC	G		E	H		✓	
2	Afton Reservoir	1 mi W Afton	18	BL, LB, CC	F		E	G			
3	Ahquabi	5 mi SW Indianola	108	LB, BL, CR, CC, RE	G	✓	NW	H	✓	✓	✓
4	Anita	½ mi S Anita	182	LB, BL, CR, CC	G		NW	H	✓	✓	✓
5	Arrowhead	1½ mi SE Neola	18	CC, BL, LB	G		E	H	✓	✓	✓
6	Badger Creek	5 mi SE Van Meter	270	LB, BL, CR	F		NW	H		✓	✓
7	Banner Lakes (2)	4½ mi N Indianola	12,59	LB, BL, CR, CC, RE	P		NW	H			
8	Bartlett	½ mi W Bartlett	22	LB, BL, CC	P		E	G			
9	Beaver	1½ mi N Dexter	35	LB, BL, CC, CR	F		NW	H		✓	✓
10	Big Creek	2 mi N Polk City	883	LB, BL, CR, CC, W	G	✓	NW	H		✓	✓
11	Binder	1 mi NE Corning	70	LB, BL, CR, CC	G		10	H	✓		✓
12	Blockton Reservoir	1 mi NW Blockton	70	CC, B, LB, BL, CR	P		E	H	✓		
13	Blue Heron	SW West Des Moines	232	LB, CR, CC	G		NW	H		✓	✓
14	Carter	Carter Lake	315	BL, LB, CR, CC	G		N	H		✓	✓
15	Cold Springs	1 mi S Lewis	16	LB, BL, CR, CC	G		E	H	✓		✓
16	Corning Reservoir	N edge Corning	13	BL, CR, LB, CC	P		E	C			
17	Criss Cove	7 mi S Winterset	10	CC, LB, BL, CR	F		E	H	✓		
18	DeSoto Bend	5 mi W Missouri Valley	811	LB, CR, BL, CC	F		NW	H		✓	✓
19	Don Williams	5 mi N Ogden	148	LB, BL, CC, CR	F	✓	NW	H	✓		✓
20	East Lenox	½ mi N Lenox	35	BL, LB, CC	F		E	C			✓
21	East Osceola	½ mi E Osceola	14	LB, BL, CC	G		E	H			✓
22	Easter	SE edge Des Moines	172	LB, BL, CR, CC	G		NW	H		✓	✓
23	Farm Creek	5 mi E Carson	10	BL, LB, CC	P		E				
24	Fogle	½ mi W Diagonal	44	CC, LB, BL, CR	F		NW	H	✓		✓
25	Fulsom	2 mi W Glenwood	45	BL, LB, CR, CC	P		E	G			
26	Ft. Des Moines Pond	S edge Des Moines	14	LB, BL, CR, CC	F		E	G			
27	Gray's Lake	Fleur Dr., Des Moines	100	LB, CR, CC	F		E	H		✓	
28	Greenfield	1 mi SW Greenfield	48	LB, CC, CR, BL	G		E	H		✓	✓

southwest

Map No.	Lake	Location	Acreage	Major Species	Shoreline Access	Boat Rental	Motor	Ramp Type	Camping	Accessible Pier/Jetty	Map Available
29	Green Valley	2½ mi NW Creston	365	LB, CR, CC, BL	G		N	H	✓	✓	✓
30	Hacklebarney East	4 mi N Villisca	10	LB, BL, CC, RE	P		E	G	✓		
31	Hickory Grove	3 mi SW Colo	88	LB, CC, CR, BL	G	✓	E	H	✓	✓	✓
32	Hooper	6 mi SW Indianola	50	LB, BL, CC, RE	P		NW	H			
33	Icaria	4 mi N Corning	665	LB, BL, CC, W	G	✓	N	H	✓	✓	✓
34	Jay Carlson	3 mi W Boone	22	LB, BL, CC	P		E				
35	Keg Creek	2 mi SW Pacific Junction	52	BL, LB, CC	P		E	C			
36	Littlefield	4 mi E Exira	70	BL, LB, CC	F		E	H	✓		✓
37	Little River	1 mi W Leon	788	BL, LB, CC, CR	P		NW	H	✓	✓	✓
38	Loch Ayr	2 mi N Mt. Ayr	78	CC, LB, BL, CR	G		N	H	✓		✓
39	Manawa	SW edge Council Bluffs	772	LB, BL, CR, CC, H	F		N	H	✓	✓	✓
40	Manteno	8 mi NW Defiance	15	LB, BL, CC	F		E	H	✓		✓
41	Mariposa	5 mi NE Newton	19	CC, BL, LB	F		O		✓		✓
42	McPaul A	2 mi S Bartlett	10	LB, CC, CR	P		E	C			
43	McPaul B	2 mi S Bartlett	28	BL, LB, CC	P		E	C			
44	Meadow	6 mi NE Greenfield	42	LB, BL, CR, CC	F		NW	H			✓
45	Mile Hill	2 mi W Glenwood	14	BL, LB, CR, CC	P		E	H			✓
46	Morman Trail	1½ mi SE Bridgewater	35	LB, BL, CR, CC	G		E	H	✓		✓
47	Mt. Ayr Res. (Old)	½ mi N Mt. Ayr	12	LB, BL, CC	G		E	H	✓		
48	Nine Eagles	3½ mi SE Davis City	56	LB, BL, CR, CC	F		E	H	✓		✓
49	Nodaway	2 mi SW Greenfield	25	LB, BL, CC, CR	F		E	H	✓	✓	✓
50	Orient	1 mi SW Orient	16	LB, BL, CC	G		E	H	✓		✓
51	Percival	1 mi N Percival	20	LB, CC, BL	P		E	G			
52	Petoka	NE edge Bondurant	22	LB, BL, CC	P		O				
53	Peterson Pit, West	4 mi NE Ames	11	BL, CC, LB	P		E	H			
54	Pierce Creek	5 mi N Shenandoah	28	LB, BL, CR, CC	F		E	G	✓		✓
55	P.J.	1 mi SW Pacific Junction	15	BL, LB, CC	P		E	C			
56	Prairie Rose	8 mi SE Harlan	204	LB, BL, CR, CC	G		NW	H	✓		✓

Map No.	Lake	Location	Acreage	Major Species	Shoreline Access	Boat Rental	Motor	Ramp Type	Camping	Accessible Pier/Jetty	Map Available
57	Red Rock	4 mi N Knoxville	19,000	CR, CC, WB, LB	F		N	H	✓		✓
58	Roberts Creek	6 mi NE Knoxville	300	CR, CC, LB, WB	P		NW	H	✓		✓
59	Rock Creek	4 mi NE Kellogg	602	LB, BL, CC, CR	G	✓	NW	H	✓	✓	✓
60	Ross Area	8 mi SE Clarinda	12	LB, BL, CC	F		E	G			
61	Saylorville	N edge Des Moines	5,400	CR, CC, W, LB, WB, H	F		N	H	✓		✓
62	Scott A	1½ mi S Bartlett	16	BL, LB, CC	P		E	G			
63	Slipbluff	2 mi NW Davis City	16	CC, LB, CR	P		E	G	✓		✓
64	Spring	4 mi NW Grand Junction	49	CC, LB, BL	F	✓	E	G	✓		✓
65	Springbrook	7 mi N Guthrie Center	14	LB, BL, CC, RE	F		E	H	✓	✓	✓
66	Summit	W edge Creston	250	B, CC, CR	P		NW	H			
67	Thayer	1 mi S Thayer	12	CC, B, CR	F		10	G	✓		✓
68	Three Mile	3 mi N Afton	880	CC, LB, BL, CR, W	F		N	H	✓	✓	✓
69	Three Fires	3 mi NE Bedford	95	CR, BL, CC, LB	F		NW	H	✓		✓
70	Twelve Mile	4 mi E Creston	640	LB, BL, CC, CR, W	P		NW	H			✓
71	Viking	4 mi E Stanton	137	LB, BL, CR, RE, CC	F	✓	NW	H	✓	✓	✓
72	Walnut Creek	5 mi SW Mt. Ayr	60	LB, BL, CR, CC	G		NW	G	✓		✓
73	West Osceola	2 mi W Osceola	320	LB, CR, CC	P		NW	H			✓
74	West Lenox	1 mi N Lenox	10	LB, BL, CC	G		E	C			✓
75	Willow	5½ mi W Woodbine	26	LB, BL, CC	F		E	H	✓	✓	✓
76	Wilson	2½ mi SE Lenox	17	LB, BL, CR, CC	G		E	G	✓		✓
77	Windmill	3½ mi E New Market	22	LB, BL, CR, CC	G		E	G	✓		✓
78	Winterset Reservoir	2 mi NE Winterset	90	LB, BL, CC, CR	P		E	G			



Northwest Regional Office

Spirit Lake Fish Hatchery
 122 252nd Ave.
 Spirit Lake, IA 51360
 Phone: 712-336-1840

Fisheries Management Stations

Black Hawk Station 116 S. State Road Lake View, IA 51450 Phone: 712-657-2638	Clear Lake Station 1203 N. Shore Drive Clear Lake, IA 50428 Phone: 641-357-3517
---	--

Key

Bold indicates “family friendly” lakes - those with good or better shoreline access, a playground, and restrooms.

Shoreline Access

- G= Good
- F= Fair
- P= Poor

Motor

- O= No Motor Allowed
- N= No Size Limit
- 10= 10 H.P.
- E= Electric Motors Only
- 10W= 10 H.P. No Wake
- NW= No Size Limit at No Wake

Boat Ramp

- H= Hard Surface
- G= Gravel
- C= Carry Down

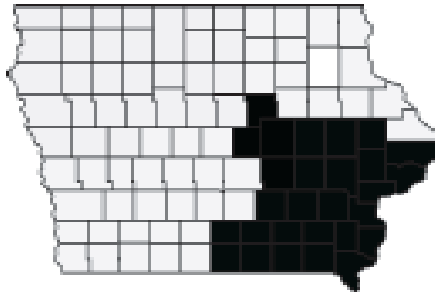
Fish Species

- B = Bullhead
- CC = Channel Catfish
- FH = Flathead Catfish
- M = Muskie
- RE = Redear
- T = Trout
- WB = White Bass
- CP = Carp
- H = Hybrid Striped Bass
- NP = Northern Pike
- SB = Smallmouth Bass
- BL = Bluegill, Sunfish
- CR = Crappie
- LB = Largemouth Bass
- P = Yellow Perch
- W = Walleye, Sauger

Map No.	Lake	Location	Acreeage	Major Species	Shoreline Access	Boat Rental	Motor	Ramp Type	Camping	Accessible Pier/Jetty	Map Available
79	Ambrosion Pits	3½ mi N Forest City	14	LB, BL	G		E	G			
80	Arrowhead	S side Lake View	31	BL, LB, CC	G		E	H			✓
81	Badger	4½ mi N Fort Dodge	45	LB, CC, BL, CR	G	✓	E	G	✓		✓
82	Bacon Creek	E edge Sioux City	34	CC, BL, LB	G	✓	O				✓
83	Beeds	2 mi W, 1 mi N Hampton	100	CR, BL, LB, CC	G	✓	NW	H	✓	✓	✓
84	Black Hawk	E edge Lake View	987	B, CC, CR, W	G	✓	N	H	✓	✓	✓
85	Black Hawk Pit	1½ mi S Lake View	22	LB, BL, CR	G		E	H			✓
86	Blue	3 mi W Onawa	269	BL, LB, CC	F		N	H	✓	✓	✓
87	Blue Pit	S edge Mason City	15	LB, BL, T	F		E	G		✓	✓
88	Briggs Woods	2 mi S Webster City	59	CC, LB, CR, BL	G		E	H	✓	✓	✓
89	Browns	2 mi W Salix	580	NP, BL, B, CR, CC	F		N	H	✓		✓
90	Brushy Creek	5 mi E Lehigh	690	LB, BL, CR, W, CC, M	F		NW	H	✓	✓	✓
91	Burt	4 mi W, 8 mi N Swea City	200	B	F		N	C	✓		
92	Crawford Creek	3½ mi S Battle Creek	62	LB, BL, CC, B, CR	G		NW	H	✓	✓	✓
93	Center	2 mi W, ½ mi S Spirit Lake	264	LB, B, CR, BL	G		N	H	✓		✓
94	Clear	S edge Clear Lake	3,684	W, B, CC, YB	F	✓	N	H	✓	✓	✓
95	Cornelia	3½ mi N, 2 mi E Clarion	243	CC, B, P, W	F		N	H	✓	✓	✓
96	Crystal	N edge Crystal Lake	244	CR, B, P, CC	F		N	H	✓	✓	✓
97	Diamond	2 mi E, 2 mi N Montgomery	166	B	G		N	H			✓
98	Dog Creek	2 mi E, ½ mi S Sutherland	28	LB, CC, BL	G		E	H	✓		✓
99	Douma Park Pond	2 mi W, 1 mi S Sanborn	10	LB, BL, CC	G		E		✓	✓	✓
100	East Okoboji	E edge Okoboji	1,835	W, BL, B, CC, P	F	✓	N	H	✓	✓	✓
101	Eldred Sherwood	3 mi E, 1 mi N Goodell	21	CC, LB, BL	G		E	G	✓		✓
102	Elk	1 mi W, 3 mi S Ruthven	261	B	P		N	H			✓
103	Fairview Pond	5 mi S, 3 mi W Inwood	10	LB, BL, CC	F		E	H			✓
104	Fin and Feather	3 mi S, 1 mi E Mason City	10	BL, LB	G		E	G			✓
105	Five Island	N edge Emmetsburg	951	B, CR, W, CC	G		N	H	✓	✓	
106	Great Western Park	¼ mi W Manning	12	LB, BL, CC, CR	G		E	H			

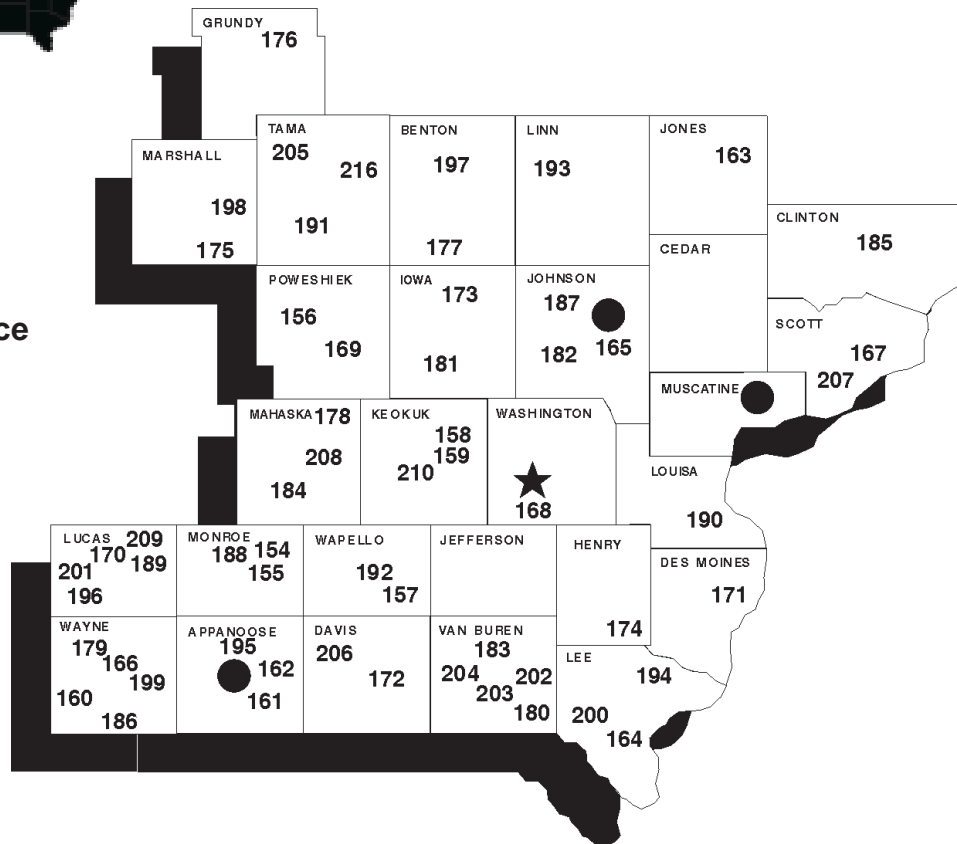
Map No.	Lake	Location	Acreage	Major Species	Shoreline Access	Boat Rental	Motor	Ramp Type	Camping	Accessible Pier/Jetty	Map Available
107	Gar (lower)	½ mi S Arnolds Park	251	B	G		N				✓
108	Gar (upper)	E Arnolds Park	36	B, BL	G		N	H	✓		✓
109	Gustafson	1 mi S Sioux Rapids	10	BL, LB, CC	G		E	G			✓
110	High	6 mi E Wallingford	467	B, NP, P	F		N	H	✓		✓
111	Ingham	6 mi E Wallingford	377	B, CR, W, CC	F		N	H	✓		✓
112	Interstate Park Pond	1 mi W, 2 mi S I-35 & Hwy. 3	25	CR, BL, CC	G		E	G		✓	✓
113	Iowa	6 mi N Armstrong	802	B, CR	F		N	H	✓		✓
114	Johnston Pit	1 mi E Rodney	12	BL, CC, LB	G		NW	G			✓
115	Kuennen's Pit	2 mi S, ½ mi E Northwood	12	LB, BL	G		E	G			✓
116	Lake Catherine	6 mi W Forest City	16	LB, BL	G		E	G	✓		✓
117	Larson Pit	2½ mi E, 2 mi N Aurelia	12	CC, LB, B	F		E	C			✓
118	Little Spirit	4 mi N Orleans	618	W, B	F	✓	N	H	✓		✓
119	Little Sioux Park	2 mi S Correctionville	13	LB, CC, BL	G		E	C	✓		✓
120	Little Wall	1½ mi S Jewell	258	LB, CC, P, CR	G	✓	N	H	✓		✓
121	Lost Island	3 mi N Ruthven	1,266	B, W, CC	G	✓	N	H	✓	✓	✓
122	Mill Creek	1 mi E Paullina	23	LB, BL, CC	G		E	H	✓	✓	✓
123	Minnewashta	½ mi S Arnolds Park	122	B, BL, LB	P	✓	N	H	✓		✓
124	Moorehead	½ mi N Ida Grove	10	BL, LB, CC	G		E	G		✓	✓
125	Morse	3½ mi W Belmond	98	B, P	F		N	H		✓	✓
126	Maynes Grove	5 mi S Hampton	11	LB, BL	G		E	G		✓	✓
127	Nelson	3 mi W, 3 mi N Dow City	11	LB, BL, CC, CR	G		E	G	✓		✓
128	Newell Pit	1½ mi NW Newell	15	BL, CC, LB	F		E	G			✓
129	North Twin	4 mi N Rockwell City	453	CC, CR, W, BL	F	✓	N	H	✓		✓
130	Ocheyedan	2 mi S Ocheyedan	10	LB, BL, CC	G		E	C			✓
131	Oldham	1 mi N Soldier	12	LB, BL, CC, CR	F		NW	G	✓		✓
132	Pahoja	4 mi S, 2 mi W Larchwood	69	BL, LB, CC, CR	G	✓	E	H	✓	✓	✓
133	Peters Park	1 mi E Rodney	21	LB, BL, CC	F		N	G			
134	Pickeral	7 mi NW Marathon	176	B	F		N	G			✓

Map No.	Lake	Location	Acreage	Major Species	Shoreline Access	Boat Rental	Motor	Ramp Type	Camping	Accessible Pier/Jetty	Map Available
135	Pine (lower)	½ mi E Eldora	50	BL, LB, CR, CC	G		E	H	✓	✓	✓
136	Pine (upper)	½ mi E Eldora	69	LB, CC, BL, CR	G	✓	E	H	✓	✓	✓
137	Rice	1 mi S, 1 mi E Lake Mills	1,005	B, P	F		N	H			✓
138	Savery	2 mi SE Moorhead	11	LB, BL, CC, C, CR	F		NW	G	✓		✓
139	Silver (Dickinson)	W edge Lake Park	1,041	B, W, CC	F	✓	N	H	✓		✓
140	Silver (Palo Alto)	2 mi W Ayrshire	664	B, NP, P	F		N	H	✓		✓
141	Silver (Worth)	10 mi W, 3½ mi N Northwood	316	B, P	F		N	H	✓	✓	✓
142	Smith	3 mi N Algona	59	CC, LB, BL	G		E	H	✓	✓	✓
143	Southwood	½ mi W, ½ mi S Smithland	14	LB, BL, CC	F		E	C	✓		✓
144	Spirit	1 mi N Spirit Lake	5,684	P, W, SB, B, M, CR	G	✓	N	H	✓	✓	✓
145	Spring	S edge Cherokee	18	CC, BL, LB	G	✓	E	G	✓		✓
146	Storm	S edge Storm Lake	3,097	W, CC, CR, WB	G	✓	N	H	✓	✓	✓
147	Swan (Carroll)	3 mi SE Carroll	100	BL, CC	G	✓	10	H	✓	✓	✓
148	Snyder Bend	1½ mi W Salix	400	LB, C, BL, CC, CR	F		N	H	✓		✓
149	Trumbull	4 mi W, 5 mi N Ruthven	1,183	NP, P	F		N	H			✓
150	Tuttle	1 mi E, 2 mi N Dolliver	2,360	B, NP, CC	F		N	H	✓		✓
151	West Okoboji	NW edge Arnolds Park	3,847	P, W, NP, SB, BL, M, LB	F	✓	N	H	✓		✓
152	West Twin	3 mi E Kanawha	93	B	F		N	G			✓
153	Yellow Smoke Park	2 mi E, 2 mi N Denison	40	BL, LB, CC, CR, WB	G		E	H	✓	✓	✓



****Lake Macbride Boat Regulation:** A boat with a motor exceeding 10 h.p., may be used only from Sept. 8 to May 20 each year at no-wake speed.

Southeast Regional Office
 Lake Darling State Park
 110 Lake Darling Road
 Brighton, IA 52540-9961
 Phone: 319-694-2430



Fisheries Management Stations

Fairport Fish Hatchery
 3390 Highway 22
 Muscatine, IA 52761
 Phone: 563-263-5062

Lake Macbride Station
 3475 Highway 82 NE
 Solon, IA 52333
 Phone: 319-624-3615

Rathbun Fish Hatchery
 15053 Hatchery Place
 Moravia, IA 52571
 Phone: 641-647-2406

Key

Bold indicates “family friendly” lakes - those with good or better shoreline access, a playground, and restrooms.

Shoreline Access

- G = Good
- F = Fair
- P = Poor

Motor

- O = No Motor Allowed
- N = No Size Limit
- 10 = 10 H.P.
- E = Electric Motors Only
- 10W = 10 H.P. No Wake
- NW = No Size Limit at No Wake

Boat Ramp

- H = Hard Surface
- G = Gravel
- C = Carry Down

Fish Species

- B = Bullhead
- CC = Channel Catfish
- FH = Flathead Catfish
- M = Muskie
- RE = Redear
- T = Trout
- WB = White Bass
- CP = Carp
- H = Hybrid Striped Bass
- NP = Northern Pike
- SB = Smallmouth Bass
- BL = Bluegill, Sunfish
- CR = Crappie
- LB = Largemouth Bass
- P = Yellow Perch
- W = Walleye, Sauger

Map No.	Lake	Location	Acreage	Major Species	Shoreline Access	Boat Rental	Motor	Ramp Type	Camping	Accessible Pier/Jetty	Map Available
154	Albia (lower)	1 mi N Albia	35	LB, BL, CR, CC	F		E		✓		
155	Albia (upper)	1 mi N Albia	22	LB, BL, CR, CC	F		E	G	✓		
156	Arbor	Grinnell	14	LB, BL, CC, CR	G		E	H			✓
157	Arrowhead	3 mi SE Ottumwa	10	LB, BL, CR	P		E				
158	Belva Deer Ponds (4)	5 mi NE Sigourney	10	LB, BL, CC	G		E	G	✓	✓	
159	Belva Deer	5 mi NE Sigourney	264	LB, BL, CR, CC, RE	G		NW	H	✓		✓
160	Bobwhite	1 mi W Allerton	89	LB, CC, CR	G		E	H	✓		✓
161	Cntrville Res. (lower)	SW edge Centerville	20	LB, BL, CR, CC	G		E	G			
162	Cntrville Res. (upper)	SE edge Centerville	114	LB, CC	F		NW	G	✓		✓
163	Central	2 mi W Center Junction	25	LB, BL, CC, CR	G		E	H	✓	✓	✓
164	Chatfield	3 mi NW Keokuk	11	LB, BL, CC	F		E	G	✓		✓
165	Coralville Reservoir	4 mi N Iowa City	5,340	CC, CR, FH, LB, WB, W	P	✓	N	H	✓		✓
166	Corydon	W edge Corydon	70	LB, BL, CR, CC	G		E	H			
167	Crow Creek	E edge Mt. Joy	20	LB, BL, CC, CR	F		E				
168	Darling	3 mi W Brighton	280	LB, BL, CR, CC, FH	G	✓	NW	H	✓	✓	✓
169	Diamond	1 mi W Montezuma	98	LB, BL, CR, CC, RE			E	H	✓		✓
170	Ellis	1 mi E Chariton	70	LB, CR, CC,	F		E	G			
171	4th Pumping Plant	6 mi N, 5 mi E Kingston	17	LB, BL, CC	F		E	G	✓		
172	Fisher	2 mi NW Bloomfield	110	LB, CR, CC	G		O	H			
173	Gateway	N edge Marengo	41	LB, BL, CC, CR	F			H			
174	Geode	4 mi SW Danville	187	LB, BL, CR, CC, RE	G	✓	NW	H	✓		✓
175	Green Castle	1 mi S Ferguson	16	LB, BL, CC, CR	G		O			✓	✓
176	Grundy County	½ mi S Dike	40	LB, BL, CC	G		E	H			
177	Hannen	4 mi SW Blairstown	38	LB, BL, CC, CR		✓	E	H	✓	✓	✓
178	Hawthorn	1 mi S Barnes City	172	LB, BL, CR, CC, M	F		NW	H			✓
179	Humeston	1 mi N Humeston	40	LB, BL, CR, CC	F		E	G	✓		
180	Indian Lake	1 mi SW Farmington	51	LB, BL, CR, CC	P		10	H	✓		✓
181	Iowa	5 mi N Millersburg	86	LB, BL, CR, CC, RE	G		NW	H	✓		✓
182	Kent Park	2½ mi W Tiffin	26	LB, BL, CC, CR	G		E	H	✓		✓

southeast

Map No.	Lake	Location	Acreeage	Major Species	Shoreline Access	Boat Rental	Motor	Ramp Type	Camping	Accessible Pier/Jetty	Map Available
183	Lacey-Keosauqua	1 mi SW Keosauqua	22	LB, BL, CC	F	✓	E	H	✓		✓
184	Keomah	6 mi E Oskaloosa	84	LB, BL, CR, CC	G	✓	E	H	✓	✓	✓
185	Killdeer and Malone	4 mi E DeWitt	18	LB, BL	G		E	G			✓
186	Lineville Reservoir	N edge Lineville	15	LB, BL, CR, CC	G		E	H			
187	Macbride	4 mi W Solon	940	LB, W, CR, CC, BL	G	✓	**	H	✓	✓	✓
188	Miami	5 mi SE Lovilia	140	LB, BL, CR, CC	G	✓	NW	H	✓		✓
189	Morris	3 mi E Chariton	130	LB, BL, CR, CC	G		E	H			
190	Odessa	5 mi SE Wapello	3,000	LB, BL, CR, B	F		N	H	✓		
191	Otter Creek	6 mi NE Toledo	74	LB, CC, BL, CR, YB	G		NW	H	✓		✓
192	Ottumwa Lagoon	Ottumwa	59	LB, CR, CC	G		O	H	✓	✓	
193	Pleasant Creek	4 mi N Palo	407	LB, WB, BL, CR, M, P, W	G	✓	NW	H	✓	✓	✓
194	Pollmiller	½ mi E West Point	18	LB, BL, CC, RE	G		E	H	✓	✓	✓
195	Rathbun	8 mi NW Centerville	11,000	CR, W, WB, CC	G	✓	N	H	✓		✓
196	Red Haw	1 mi E Chariton	72	LB, BL, CR, CC	G	✓	E	H	✓		✓
197	Rogers	3½ mi NW Vinton	22	LB, BL, CC, CR	G	✓	E	H	✓	✓	✓
198	Sand	1 mi E Marshalltown on E Main	47	LB, SB, BL, CR, CC	G		E	H		✓	
199	Seymour	½ mi S Seymour	20	LB, BL, CR, CC	G		E	H			
200	Shimek Fst. Ponds (4)	1 mi E Farmington	32	LB, BL, CR, CC	F		E	G	✓	✓	
201	Stevens Fst. Pnds (4)	3 mi S Lucas	21	LB, BL, CC	F		E				
202	Sugema	3 mi SW Keosauqua	574	LB, BL, CR, CC, W	G		NW	H	✓	✓	✓
203	Tug Fork E	5 mi SW Keosauqua	12	LB, BL, CR	G		NW				✓
204	Tug Fork W	5 mi SW Keosauqua	46	LB, BL, CR, CC	G		NW	H			✓
205	Union Grove	4 mi S Gladbrook	118	LB, CC, BL, CR, W	G		NW	H	✓	✓	✓
206	Wapello	7 mi W Drakesville	289	LB, BL, CR, CC, RE	G	✓	NW	H	✓	✓	✓
207	West Park Lakes (4)	¼ mi W Davenport	87	LB, BL, CR, CC	G	✓	E	H	✓	✓	✓
208	White Oak	3 mi S Rose Hill	22	LB, BL, CR, CC	G		E	H			
209	Williamson Pond	2 mi E Williamson	30	LB, BL, CR, CC	F		10W	G			✓
210	Yenruogis	2 mi N Sigourney	17	LB, BL, CR, CC	F		E	G	✓		✓

Key

Bold indicates “family friendly” lakes - those with good or better shoreline access, a playground, and restrooms.

Shoreline Access

G=Good
F=Fair
P=Poor

Motor

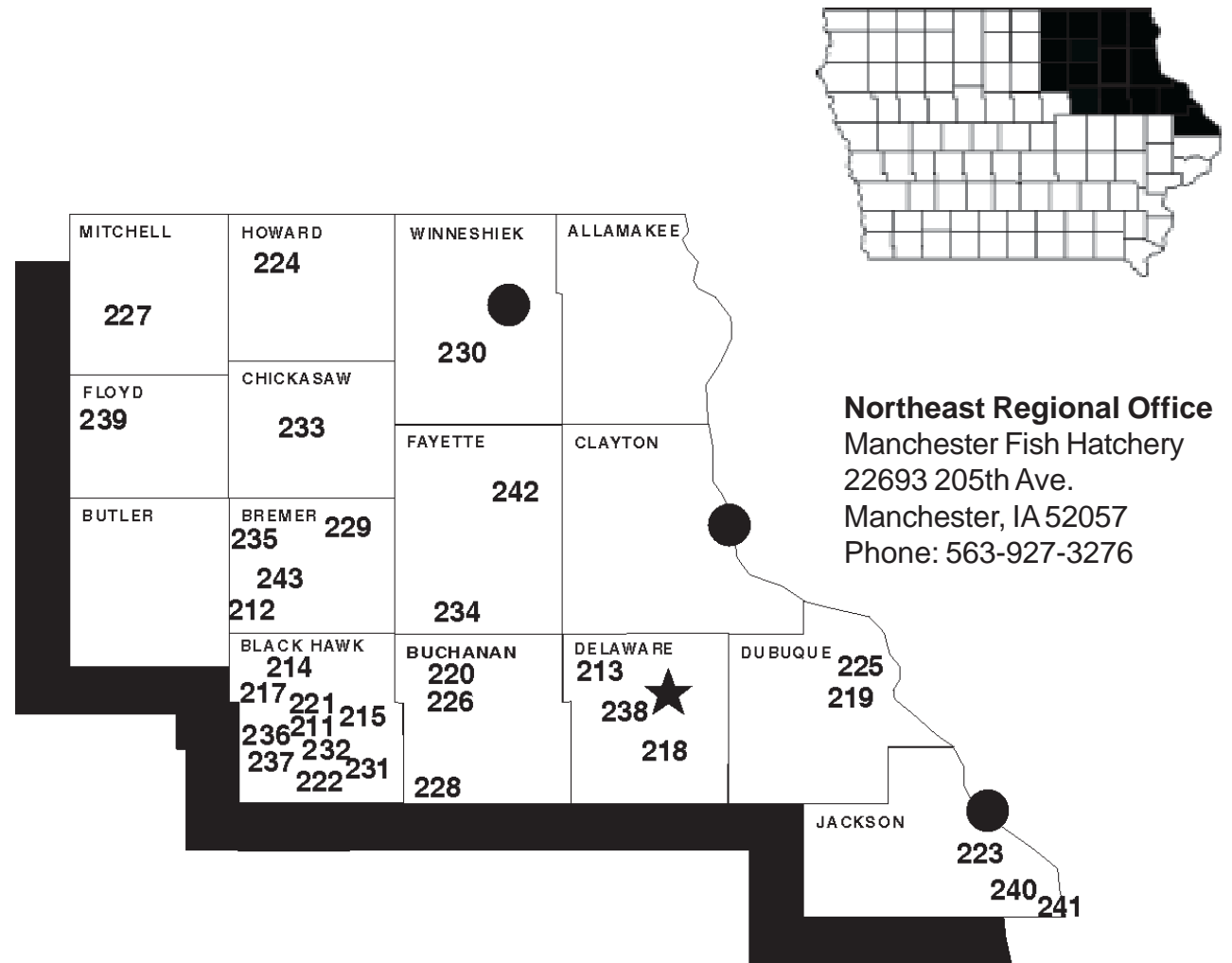
O=No Motor Allowed
N=No Size Limit
10=10 H.P.
E=Electric Motors Only
10W=10 H.P. No Wake
NW=No Size Limit at No Wake

Boat Ramp

H=Hard Surface
G=Gravel
C=Carry Down

Fish Species

B = Bullhead
CC = Channel Catfish
FH = Flathead Catfish
M = Muskie
RE = Redear
T = Trout
WB = White Bass
CP = Carp
H = Hybrid Striped Bass
NP = Northern Pike
SB = Smallmouth Bass
BL = Bluegill, Sunfish
CR = Crappie
LB = Largemouth Bass
P = Yellow Perch
W = Walleye, Sauger



Fisheries Management Stations

Bellevue Station
 24143 Highway 52
 Bellevue, IA 52031
 563-872-4976

Decorah Fish Hatchery
 2321 Siewers Spring Road
 Decorah, IA 52101
 563-382-8324

Guttenberg Station
 P.O. Box 250
 Guttenberg, IA 52052
 563-252-1156

Map No.	Lake	Location	Acreage	Major Species	Shoreline Access	Boat Rental	Motor	Ramp Type	Camping	Accessible Pier/Jetty	Map Available
211	Alice Wyth	N edge Waterloo	60	LB, BL, CR	F		E	H	✓	✓	✓
212	Ave. of the Saints	2 mi SW Waverly	30	LB, CC, BL	G		NW	H			✓
213	Backbone	4 mi SW Strawberry Point	40	LB, CR	F	✓	E	H	✓		✓
214	Big Woods	NW edge Cedar Falls	70	LB, CR	F		NW	H			✓
215	Brinker (East)	N edge Waterloo	110	LB, CR	P		N	H	✓		✓
216	Casey	7 mi N Dysart	36	LB, BL, CR, CC	G		E	H	✓	✓	✓
217	Cedar Falls Impound.	N edge Cedar Falls	50	CC	P		N	H			
218	Delhi	3 mi W Delhi	448	CC, BL, LB, CR, YB	P		N	H	✓		✓
219	East Bergfeld Pond	W edge Dubuque	10	LB, BL, CC	G		O				✓
220	Fontana Mill	½ mi S Hazelton	48	LB, BL, CR	F		E	G	✓		
221	George Wyth	N edge Waterloo	100	LB, CC, BL, CR	F	✓	NW	H	✓	✓	✓
222	Green Belt	W edge Waterloo	22	LB, BL, CR, CC	P		O				✓
223	Green Island Lakes	1 mi E Green Island	600	NP, B, LB, BL, CR	P		NW	H			✓
224	Hendricks	½ mi NE Riceville	50	CC, LB, BL, CR	G		E	H	✓	✓	✓
225	Heritage Pond	2 mi N Dubuque	10	LB, BL, T	F		E	C		✓	
226	Independence Imp.	Independence	280	CR, CC, B, LB	P		N	H			
227	Interstate Park	W edge Mitchell	140	CC, SB	G		N	H	✓		
228	Koutny Pond	2½ mi SE Brandon	12	LB, BL, CC	G		E	C			✓
229	Martens	1 mi E Tripoli	130	LB, CR, BL, B	P		NW	H			
230	Meyer	3 mi SW Calmar	40	LB, BL, CC, CR	G		E	H	✓		✓
231	Meyers	Evansdale	26	LB, BL, CC, CR	P		E	G		✓	✓
232	Mitchell	Waterloo	38	LB, CR	F		E	C			✓
233	Nashua Impound.	Nashua	200	CC, B, LB	G		N	H	✓		
234	Oelwein	Oelwein	23	LB, BL, CC	G		N	H	✓		
235	Plainfield	N edge Plainfield	30	LB, BL, CC	F		NW	H		✓	✓
236	Prairie (North)	SW edge Cedar Falls	10	T, LB	F		NW	C			
237	Prairie (South)	SW edge Cedar Falls	22	LB, BL, CC, CR	G		NW	H		✓	
238	Quaker Mill Imp.	NW edge Manchester	64	B, CR, LB	P		N	H			

Map No.	Lake	Location	Acreage	Major Species	Shoreline Access	Boat Rental	Motor	Ramp Type	Camping	Accessible Pier/Jetty	Map Available
239	Rudd	E edge Rudd	22	LB, BL, CC	G		NW	H	✓	✓	✓
240	Sabula (Middle)	W edge Sabula	120	B, CR, LB, BL	G		N	G		✓	
241	Sabula (South)	S edge Sabula	128	LB, BL, CR	П		N	H	✓		✓
242	Volga	3 mi N Fayette	135	LB, BL, CC, CR	G		NW	H	✓	✓	✓
243	Waverly Impound.	Waverly	120	CR, CC	P		N	H			



The Iowa Lake Fishing Guide is paid for with monies from fishing license sales and the Sport Fish Restoration Fund.

EQUAL OPPORTUNITY

Equal opportunity to participate in, and benefit from, the programs and activities of the Iowa Department of Natural Resources is available to all individuals regardless of race, color, national origin, disability or age. If you believe you have been discriminated against in any program, activity or facility as described above, or if you desire further information, please write to: Director, Iowa Department of Natural Resources, Wallace State Office Building, 502 E. 9th St., Des Moines, Iowa 50319-0034.

This information is available in alternative formats upon request by contacting the DNR at (515) 281-5918 (TDD number 515/242-5967) or by writing the DNR at 502 E. 9th St., Des Moines, IA 50319-0034.



PRINTED ON
RECYCLED PAPER