






Soo Access Wildlife Management Area






Legend

- State Areas open to hunting
-  WMA Boundary
-  Parking Lot
-  Access Road
-  Other Public Land
- 2007 Aerial Photography

Map Creation Date: 7/2011





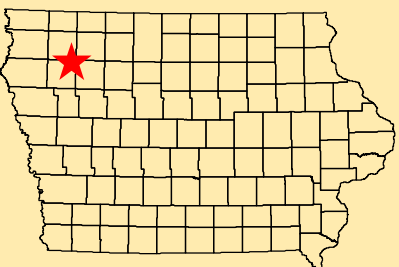
Acres: 17

Habitat: River Access

Species: Deer, Rabbit

Contact: Chris LaRue
Great Lakes Wildlife Unit
712-330-4543

Cherokee County, Iowa
T-93N, R-39W, Section 17



Directions: 4 miles E of Larrabee on
C16, 1 mile N on M12.

Every effort has been made to accurately depict the boundaries on this map. However, users should rely on boundary signs actually located in this area to ensure they do not trespass on private property.