



IHAP - Washington County



Legend

IHAP Areas open to walk-in hunting

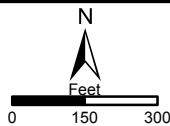
 IHAP Enrolled Land

 Drop Box Location

2015 Aerial Photography



Map Creation Date: 8/2016



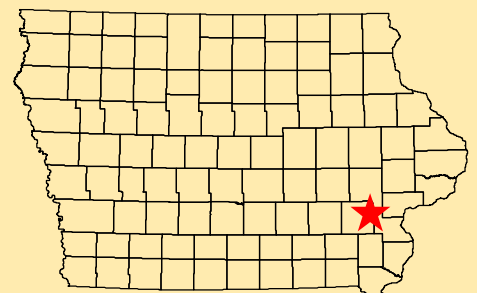
**WALK-IN HUNTING ONLY FROM
SEPT. 1 - MAY 31
ALL OTHER ACTIVITIES PROHIBITED
PLEASE RESPECT PRIVATE PROPERTY**

Acres: 70

Habitat: Mixed

Species: Deer, Pheasant, Quail, Dove

Washington County, Iowa
T-76N, R-06W, Section 9



Directions: Approximately 20 miles S of Iowa City on Hwy 218 to 175th St exit, 1 mile E on 175th.

Every effort has been made to accurately depict the boundaries on this map. However, users should rely on boundary signs actually located in this area to ensure they do not trespass on private property.