



IHAP - Butler County 4



Legend

IHAP Areas open to hunting

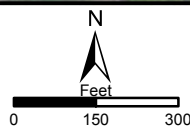
 IHAP Enrolled Land

 Drop Box Location

2011 Aerial Photography



Map Creation Date: 8/2013



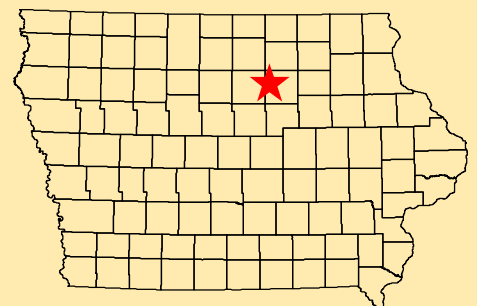
**WALK-IN HUNTING ONLY FROM
SEPT. 1 - MAY 31
ALL OTHER ACTIVITIES PROHIBITED
PLEASE RESPECT PRIVATE PROPERTY**

Acres: 23

Habitat: Mixed

Species: Deer, Turkey, Squirrel, Dove,
Pheasant, Waterfowl, Rabbit

Butler County, Iowa
T-92N, R-18W, Section 27



Directions: E edge of Dumont on Hwy 3

Every effort has been made to accurately depict the boundaries on this map. However, users should rely on boundary signs actually located in this area to ensure they do not trespass on private property.